

Rehabilitation and up-gradation of road from km 0.000 to km 18.600 (Total length: 18.600 km) of Kumarghat-Kaiashahar section on NH-208 to two lane with paved shoulder in the State of Tripura on EPC basis.

Schedules

Schedule-A

(See Clauses 2.1 and 8.1)

Site of the Project

1. The Site

- (i) Site of the Two-Lane Project Highway shall include the land, buildings, structures and road works as described in Annex-I of this Schedule-A.
- (ii) The dates of handing over the Right of Way to the Contractor are specified in Annex-II of this Schedule-A.
- (iii) An inventory of the Site including the land, buildings, structures, road works, trees and any other immovable property on, or attached to, the Site shall be prepared jointly by the Authority Representative and the Contractor, and such inventory shall form part of the memorandum referred to in Clause 8.2 (i) of this Agreement.
- (iv) The alignment plans of the Project Highway are specified in Annex-III. In the case of sections where no modification in the existing alignment of the Project Highway is contemplated, the alignment plan has not been provided. Alignment plans have only been given for sections where the existing alignment is proposed to be upgraded. The proposed profile of the Project Highways shall be followed by the contractor with minimum FRL as indicated in the alignment plan. The Contractor, however, improve/upgrade the Road Profile as indicated in Annex-III based on site/design requirement.
- (v) The status of the environment clearances obtained or awaited is given in Annex-IV.

Annex – I

(Schedule-A)

Site

[Note: Through suitable drawings and description in words, the land, buildings, structures and road works comprising the Site shall be specified briefly but precisely in this Annex-I. All the chainages/location referred to in Annex-I to Schedule-A shall be existing chainages.]

1. Site

The Site of the [Two-Lane] Project Highway comprises the section of [National Highway-208] commencing from km 0.000 to km 18.600 i.e. the Kumarghat-Kaiashahar in the state of Tripura. The land, carriageway and structures comprising the Site are described below.

2. Land

The Site of the Project Highway comprises the land as described below:

Sl. No.	Design Chainage (km)		Total PROW (m)	Remarks
	From	To		
1	0+000	0+100	30	
2	0+100	0+550	40	
3	0+550	1+300	30	
4	1+300	1+800	33	
5	1+800	2+200	30	
6	2+200	2+300	42	
7	2+300	3+250	30	
8	3+250	3+400	35	
9	3+400	3+605	30	
10	3+605	3+800	36	
11	3+800	4+500	30	
12	4+500	4+600	32	
13	4+600	5+000	34	
14	5+000	5+350	30	
15	5+350	5+450	32	
16	5+450	5+600	35	
17	5+600	6+850	30	
18	6+850	7+100	50	
19	7+100	7+300	55	

Rehabilitation and up-gradation of road from km 0.000 to km 18.600 (Total length: 18.600 km) of Kumarghat-Kaiashahar section on NH-208 to two lane with paved shoulder in the State of Tripura on EPC basis.

Sl. No.	Design Chainage (km)		Total PROW (m)	Remarks
	From	To		
20	7+300	7+450	41	
21	7+450	7+650	37	
22	7+650	7+900	47	
23	7+900	8+050	46	
24	8+050	8+300	35	
25	8+300	8+850	48	
26	8+850	9+150	30	
27	9+150	9+300	50	
28	9+300	9+600	30	
29	9+600	9+850	45	
30	9+850	9+950	35	
31	9+950	10+350	40	
32	10+350	10+500	30	
33	10+500	10+700	45	
34	10+700	13+800	30	
35	13+800	14+300	46	
36	14+300	15+750	30	
37	15+750	15+900	42	
38	15+900	16+300	30	
33	10+500	10+700	45	
34	10+700	13+800	30	
35	13+800	14+300	46	
36	14+300	15+750	30	
37	15+750	15+900	42	
38	15+900	16+300	30	
39	16+300	16+500	41	
40	16+500	16+800	30	
41	16+800	17+300	37	
42	17+300	18+620	30	

Rehabilitation and up-gradation of road from km 0.000 to km 18.600 (Total length: 18.600 km) of Kumarghat-Kaiashahar section on NH-208 to two lane with paved shoulder in the State of Tripura on EPC basis.

3. Carriageway

The present carriageway of the Project Highway is as described below –

Sl. No.	Chainage (km)		Carriage way width (m)	Remarks
	From	To		
1	0+000	2+000	5.0	
2	2+000	8+000	3.5	
3	8+000	9+000	5.0	
4	9+000	21+100	3.5	

The type of the existing pavement is Flexible.

4. Major Bridges

The Site includes the following Major Bridges:

Sl. No.	Chainage (km)	Type of Structure			No. of Spans with span length (m)	Width (m)
		Foundation	Sub-structure	Super structure		
1.	0+150	Open	RCC	RCC	13.5+20.6+42.2+18.2 = 94.5	7.5

5. Road over-bridges (ROB)/ Road under-bridges (RUB)

The Site includes the following ROB (road over railway line)/RUB (road under railway line)

Sl. No.	Chainage (km)	Type of Structure		No. of Spans with Span length (m)	Width (m)	ROB/ RUB
		Foundation	Super Structure			
Nil						

6. Grade separators

The Site includes the following grade separators:

Sl. No.	Chainage (km)	Type of Structure		No. of Spans with Span length (m)	Width (m)
		Foundation	Super Structure		
Nil					

Rehabilitation and up-gradation of road from km 0.000 to km 18.600 (Total length: 18.600 km) of Kumarghat-Kaiashahar section on NH-208 to two lane with paved shoulder in the State of Tripura on EPC basis.

7. Minor bridges

The Site includes the following minor bridges:

Sl. No.	Chainage (km)	Type of Structure			No. of Spans with span length (m)	Width (m)
		Foundation	Sub-Structure	Super-structure		
1	8+450	Open	RCC	RCC	2 x 6.0 = 12.0	8.5
2	11+725	Well	Brick	Steel	1 x 22.0 = 22.0	3.5
3	15+025	Open	Brick	RCC	1 x 6.6 = 6.6	8.5

8. Railway level crossings

The Site includes the following railway level crossings:

Sl. No.	Location (km)	Remarks
Nil		

9. Underpasses (vehicular, Non-vehicular)

The Site includes the following underpasses:

Sl. No.	Chainage (km)	Type of Structure	No. of Spans with Span length (m)	Width (m)
Nil				

10. Culverts

The Site has the following culverts:

Sl. No	Chainage (km)	Type of Culvert	Span / Opening with span length (m)	Width (m)
1	0+710	Slab	1 x 3.00	13.6
2	1+060	Slab	1 x 2.70	12.0
3	1+150	Slab	1 x 2.0	11.8
4	1+300	Slab	1 x 2.0	11.8
5	2+025	Slab	1 x 1.0	12.0
6	2+700	Slab	1 x 2.0	12.0
7	3+380	Slab	1 x 1.50	11.9
8	3+500	Slab	1 x 1.0	12.0
9	3+675	Slab	1 x 2.0	11.9
10	5+445	Slab	1 x 2.0	11.9
11	5+580	Slab	1 x 2.0	12.0
12	6+000	Slab	1 x 1.50	12.1

Rehabilitation and up-gradation of road from km 0.000 to km 18.600 (Total length: 18.600 km) of Kumarghat-Kaiashahar section on NH-208 to two lane with paved shoulder in the State of Tripura on EPC basis.

Sl. No	Chainage (km)	Type of Culvert	Span / Opening with span length (m)	Width (m)
13	6+300	Box	1 x 2.0	11.8
14	6+500	Slab	1 x 1.0	11.9
15	7+250	Slab	1 x 2.0	11.9
16	7+500	Slab	1 x 2.0	11.9
17	7+740	Slab	1 x 1.50	11.9
18	7+800	Slab	1 x 1.50	10.5
19	7+850	Slab	1 x 2.50	10.5
20	7+980	Slab	1x 1.5	11.9
21	8+240	Slab	1x 1.5	11.9
22	8+640	Slab	1x 1.5	11.9
23	8+850	Slab	1 x 2.0	12.0
24	9+050	Slab	1x 1.50	11.9
25	9+425	Slab	1 x 1.50	11.9
26	9+550	Slab	1x 1.50	11.9
27	9+700	Slab	1x 1.50	11.9
28	9+850	Slab	1x 5.80	12.1
29	10+200	Slab	1x 5.80	12.1
30	10+360	Slab	1x 5.80	10.5
31	10+700	Slab	1x 1.60	9.5
32	11+180	Slab	1x 1.50	12.1
33	11+300	Slab	1x 1.50	12.1
34	11+900	Slab	1x 1.50	9.5
35	12+260	Slab	1x 1.50	12.1
36	12+580	Slab	1 x 1.0	12.1
37	12+850	Slab	1x 1.50	12.1
38	13+325	Slab	1x 1.50	12.0
39	14+675	Slab	1x 1.50	12.1
40	14+800	Slab	1x 1.50	12.1
41	15+125	Slab	1x 1.50	12.1
42	15+200	Slab	1 x 1.0	12.1
43	15+390	Slab	1 x 1.0	12.1
44	15+500	Slab	1 x 1.0	12.1
45	15+660	Slab	1 x 1.0	12.1
46	18+040	Slab	1 x 1.0	10.2

Rehabilitation and up-gradation of road from km 0.000 to km 18.600 (Total length: 18.600 km) of Kumarghat-Kaiashahar section on NH-208 to two lane with paved shoulder in the State of Tripura on EPC basis.

11. Bus bays

The details of bus bays on the Site are as follows:

Sl. No.	Chainage (km)	Length (m)	Left Hand Side	Right Hand Side
Nil				

12. Truck Lay byes

The details of truck lay byes are as follows:

Sl. No.	Chainage (km)	Length (m)	Left Hand Side	Right Hand Side
Nil				

13. Road side drains

The details of the roadside drains are as follows:

Sl. No.	Location (km)		Type	
	From	To	Masonry/cc	Earthen
			(Pucca)	(Kutchha)
Nil				

14. Major junctions

The details of major junction are as follows:

Sl. No.	Location (km)		At grade	Separated	Category of Cross Road			
	From	To			NH	SH	MDR	Others
1	0.000		At grade		44A, 44			
2	21.000				208, 44			

(NH: National Highway, SH: State Highway, MDR: Major District Road)

Rehabilitation and up-gradation of road from km 0.000 to km 18.600 (Total length: 18.600 km) of Kumarghat-Kaiashahar section on NH-208 to two lane with paved shoulder in the State of Tripura on EPC basis.

15. Minor junctions

The details of the minor junctions are as follows:

Sl. No.	Existing Chainage (km)	Type of Junction	
		T - Junction	Cross Road
1	1+517	T	
2	1+460		4 Arm (+)
3	0+800		4 Arm (+)
4	0+700	T	
5	0+260	T	
6	0+150	Y	
7	1+570	Y	
8	1+790	T	
9	1+820	T	
10	1+870	T	
11	1+980	Y	
12	2+300		4 Arm (+)
13	2+340	Y	
14	2+350	Y	
15	2+400	Y	
16	2+930	Y	
17	3+470		4 Arm (+)
18	3+570		Y
19	3+740		Y
20	3+940		Y
21	4+450		4 Arm (+)
22	5+140		4 Arm (+)
23	5+470		T
24	5+540		Y
25	5+630		Y
26	5+870		Y
27	5+950		Y
28	5+990		Y
29	6+490		Y
30	6+550		Y
31	7+650		4 Arm (+)
32	8+420		y
33	8+470		T
34	9+300		T
35	10+050		Y
36	10+460		T
37	10+730		T
38	11+830		T
39	12+200		T
40	12+350		T
41	12+870		T
42	12+900		T

Rehabilitation and up-gradation of road from km 0.000 to km 18.600 (Total length: 18.600 km) of Kumarghat-Kaiashahar section on NH-208 to two lane with paved shoulder in the State of Tripura on EPC basis.

Sl. No.	Existing Chainage (km)	Type of Junction	
		T - Junction	Cross Road
43	12+920		T
44	13+270		Y
45	14+700		Y
46	15+060		
47	16+350		T
48	16+960		4 Arm (+)
49	17+200		Y
50	17+290		Y
51	17+670		Y
52	17+720		T
53	17+920		T
54	18+040		T
55	18+120		T

16. Bypasses

The details of the existing road sections proposed to be bypassed are as follows:

Sl. No.	Name of Bypass (town)	Chainage (km)		Length (km)
		From	To	
Nil				

[17. Other structures]

Nil

Rehabilitation and up-gradation of road from km 0.000 to km 18.600 (Total length: 18.600 km) of Kumarghat-Kaiashahar section on NH-208 to two lane with paved shoulder in the State of Tripura on EPC basis.

Annex – II

(As per Clause 8.3 (i))

(Schedule-A)

Dates for providing Right of Way of Construction Zone

The dates on which the Authority shall provide Right of Way of Construction Zone to the Contractor on different stretches of the Site are stated below:

Sl. No	From km to km	Length (km)	Width (m)	Date of providing Right of Way*
(1)	(2)	(3)	(4)	(5)
(i) Full Right of Way (full width)				
(ii) Part Right of Way (part width)				On Appointed date
(iii) Balance Right of Way (width)				150 days after appointed dated

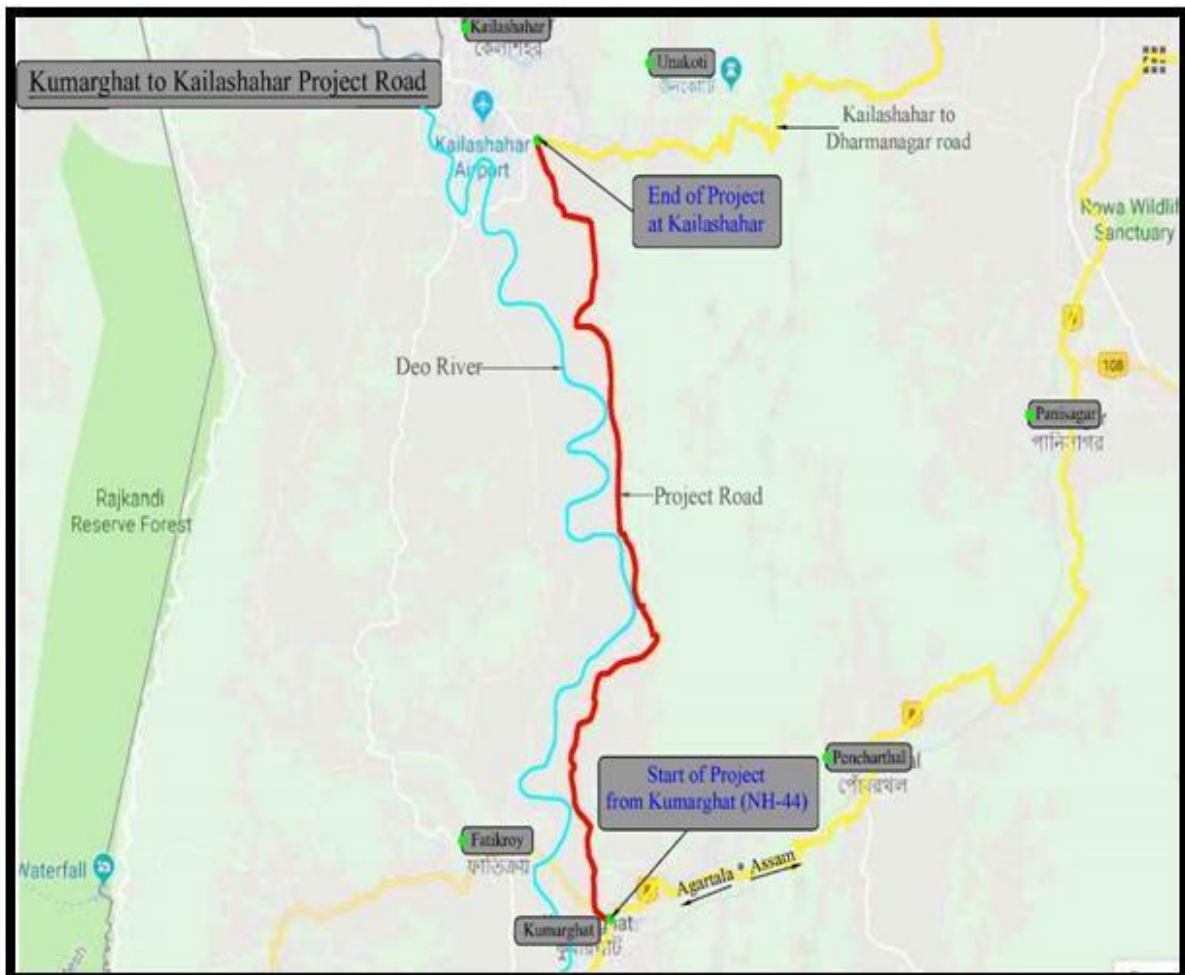
*The dates specified herein shall in no case be beyond 150 (one hundred and fifty) days after the Appointed Date.

Annex - III

(Schedule-A)

Alignment Plans

The existing alignment of the Project Highway shall be modified in the following sections as per the alignment plan indicated below:



- (i) The alignment of the Project Highway is enclosed in alignment plan. Finished road level indicated in the alignment plan shall be followed by the contractor as minimum FRL. In any case, the finished road level of the project highway shall not be less than those indicated in the alignment plan. The contractor shall, however, improve/upgrade the Road profile as indicated in Annex-III based on site/design requirement.
- (ii) Traffic Signage plan of the Project Highway showing numbers & location of traffic signs is enclosed. The contractor shall, however, improve/upgrade upon the traffic signage plan as indicated in Annex-III based on site/design requirement as per the relevant specification/IRC Codes/Manual.

Rehabilitation and up-gradation of road from km 0.000 to km 18.600 (Total length: 18.600 km) of Kumarghat-Kaiashahar section on NH-208 to two lane with paved shoulder in the State of Tripura on EPC basis.

Annex - IV
(Schedule-A)

Environment Clearances

The following clearances have been obtained:

Sl. No.	Clearances	Present Status
1	Environment clearance	Environment Clearance is not required for two laning of Project Highway as per MOEF Notification on 22 nd Aug, 2013.
2	Forest Clearance	Uploaded on forest portal

Rehabilitation and up-gradation of road from km 0.000 to km 18.600 (Total length: 18.600 km) of Kumarghat-Kaiashahar section on NH-208 to two lane with paved shoulder in the State of Tripura on EPC basis.

Schedule - B

(See Clause 2.1)

Development of the Project Highway

1. Development of the Project Highway

Development of the Project Highway shall include design and construction of the Project Highway as described in this Schedule-B and in Schedule-C.

2. [Rehabilitation and augmentation]

[Rehabilitation and augmentation] shall include [Two-Laning and Strengthening] of the Project Highway as described in Annex-I of this Schedule-B and in Schedule-C.

3. Specifications and Standards

The Project Highway shall be designed and constructed in conformity with the Specifications and Standards specified in Annex-I of Schedule-D.

Rehabilitation and up-gradation of road from km 0.000 to km 18.600 (Total length: 18.600 km) of Kumarghat-Kaiashahar section on NH-208 to two lane with paved shoulder in the State of Tripura on EPC basis.

Annex – I

(Schedule-B)

DESCRIPTION OF TWO LANE WITH PAVED SHOULDER

The Project road starts from intersection with NH-8 (old no. NH-44) (1.3 km from Netaji Chowmuhani towards Assam at Kumarghat town), passes through Shaidabari, Madhyabara, and Jalabari, Sunaimori bazar, Shantipur, Jalai, Kaulikura and ends at Kirtan Tali junction (Kumarghat - Kailashahar).

The existing length of project road is 21.100 km and design length is 18.600 km.

1. Widening of the Existing Highway

(i) The Project Highway shall follow the existing alignment unless otherwise specified by the Authority and shown in the alignment plans specified in Annex-III of Schedule-A. Geometric deficiencies, if any, in the existing horizontal and vertical profiles shall be corrected as per the prescribed standards for [plain/rolling] terrain to the extent land is available.

(ii) Width of Carriageway

(a) Two-Laning with paved shoulders shall be undertaken. The paved carriageway shall be 7(seven) m wide in accordance with the typical cross sections drawings in the Manual (IRC SP-73:2018).

Provided that in the built-up areas [refer to paragraphs 2.1 (ii) (a) of the Manual and provide necessary details]: the width of the carriageway (Including paved shoulder) shall be as specified in the following table:

Sl. No.	Built-up Stretch (Township)	Location/Design Chainage (km)		Width (m)	Typical Cross Section
		From	To		
1	Kumarghat	0.700	1.200	12	Refer TCS-3
2	Sonaimuri	5.200	5.900	12	Refer TCS-3
3	Jalai	10.700	11.650	12	Refer TCS-3

(b) Except as otherwise provided in this Agreement, the width of the paved carriageway and cross-sectional features shall conform to paragraph 1.1 above.

Rehabilitation and up-gradation of road from km 0.000 to km 18.600 (Total length: 18.600 km) of Kumarghat-Kaiashahar section on NH-208 to two lane with paved shoulder in the State of Tripura on EPC basis.

2. Geometric Design and General Features

(i) General

Geometric design and general features of the Project Highway shall be in accordance with Section 2 of the Manual.

(ii) Design speed

The design speed shall be the minimum design speed of 80 km per hr for plain/rolling terrain.

(iii) Improvement of the existing road geometrics

[Refer to paragraph 2.1 (v) of the Manual and provide details]

In the following sections, where improvement of the existing road geometrics to the prescribed standards is not possible, the existing road geometrics shall be improved to the extent possible within the given right of way and proper road signs and safety measures shall be provided:

Sl. No.	Stretch (from km to km)	Type of deficiency	Remarks
Nil			

(iv) Right of Way

Details of the Right of Way are given in annex – I of schedule A.

(v) Type of shoulders

(a) In Built up sections, Footpath/Fully paved shoulders shall be provided in the following stretches:

Rehabilitation and up-gradation of road from km 0.000 to km 18.600 (Total length: 18.600 km) of Kumarghat-Kaiashahar section on NH-208 to two lane with paved shoulder in the State of Tripura on EPC basis.

Sl. No.	Stretch (km)		Fully Paved shoulders/Footpaths	References to Cross Section
	From	To		
1	0.700	1.200	2.5m wide paved shoulder + 1.0m wide RCC Drain cum footpath	Refer TCS-3
2	5.200	5.900	2.5m wide paved shoulder + 1.0m wide RCC Drain cum footpath	Refer TCS-3
3	10.700	11.650	2.5m wide paved shoulder + 1.0m wide RCC Drain cum footpath	Refer TCS-3

- (b) In open country, [paved shoulders of 2.5 m width shall be provided and balance 1.5m width shall be covered with local earth material.
- (c) Design and specifications of paved shoulders and granular material shall conform to the requirements specified in the relevant Manual.

(vi) Lateral and vertical clearances at underpasses

- (a) Lateral and vertical clearances at underpasses and provision of guardrails/ crash barriers shall be as per the provision of relevant Manual.
- (b) Lateral clearance: The width of the opening at the underpasses shall be as follows:

Sl. No.	Location (Chainage) (from km to km)	Span/opening (m)	Remarks
Nil			

(vii) Lateral and vertical clearances at overpasses

- (a) Lateral and vertical clearances at overpasses shall be as the provision of relevant Manual.
- (b) Lateral clearance: The width of the opening at the overpasses shall be as follows:

Sl. No.	Location (Chainage) (from km to km)	Span/ opening (m)	Remarks
Nil			

Rehabilitation and up-gradation of road from km 0.000 to km 18.600 (Total length: 18.600 km) of Kumarghat-Kaiashahar section on NH-208 to two lane with paved shoulder in the State of Tripura on EPC basis.

(viii) Service roads

Service roads shall be constructed at the locations and for the lengths indicated below:
[Refer to the provision of relevant Manual and provide details]

Sl. No.	Location of service road (from km to km)	Right hand side (RHS)/Left hand side (LHS)/ or Both sides	Length (km) of service road
Nil			

(ix) Grade separated structures

(a) Grade separated structures shall be provided as per provision of the relevant Manual. The requisite particulars are given below:

[Refer to the provision of relevant Manual and provide details]

Sl. No.	Location of structure	Length (m)	Number and length of spans (m)	Approach gradient	Remarks, if any
Nil					

(b) In the case of grade separated structures, the type of structure and the level of the Project Highway and the cross roads shall be as follows: [Refer to the provision of relevant Manual and specify the type of vehicular under pass/ overpass structure and whether the cross road is to be carried at the existing level, raised or lowered]

Sl. No.	Location	Type of structure Length (m)	Cross road at			Remarks, if any
			Existing Level	Raised Level	Lowered Level	
Nil						

Rehabilitation and up-gradation of road from km 0.000 to km 18.600 (Total length: 18.600 km) of Kumarghat-Kaiashahar section on NH-208 to two lane with paved shoulder in the State of Tripura on EPC basis.

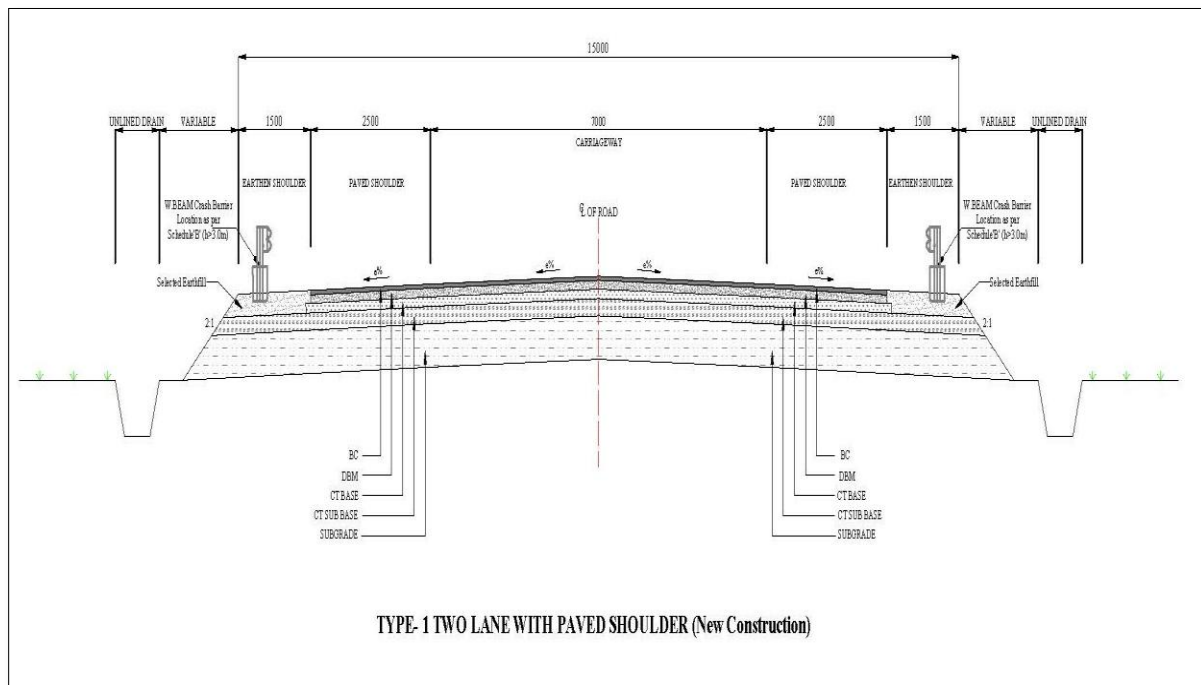
(x) Cattle and pedestrian underpass /overpass

Cattle and pedestrian underpass/overpass shall be constructed as follows: [Refer to provision of relevant Manual and specify the requirements of cattle and pedestrian underpass/overpass]

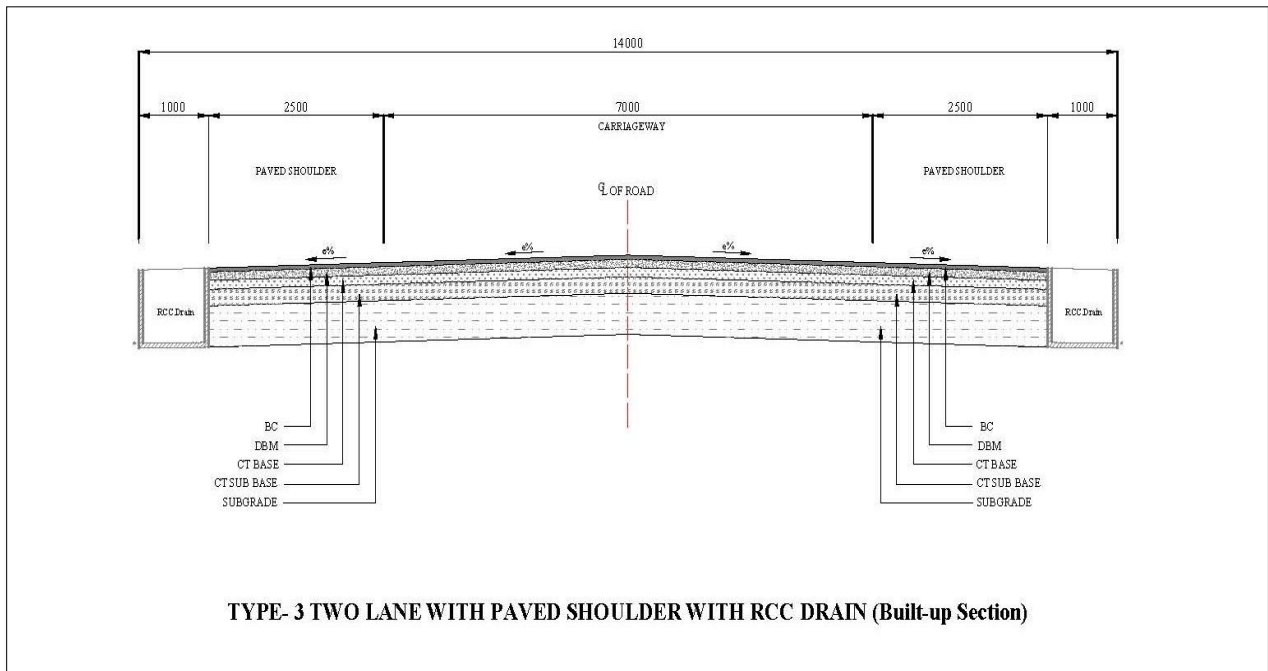
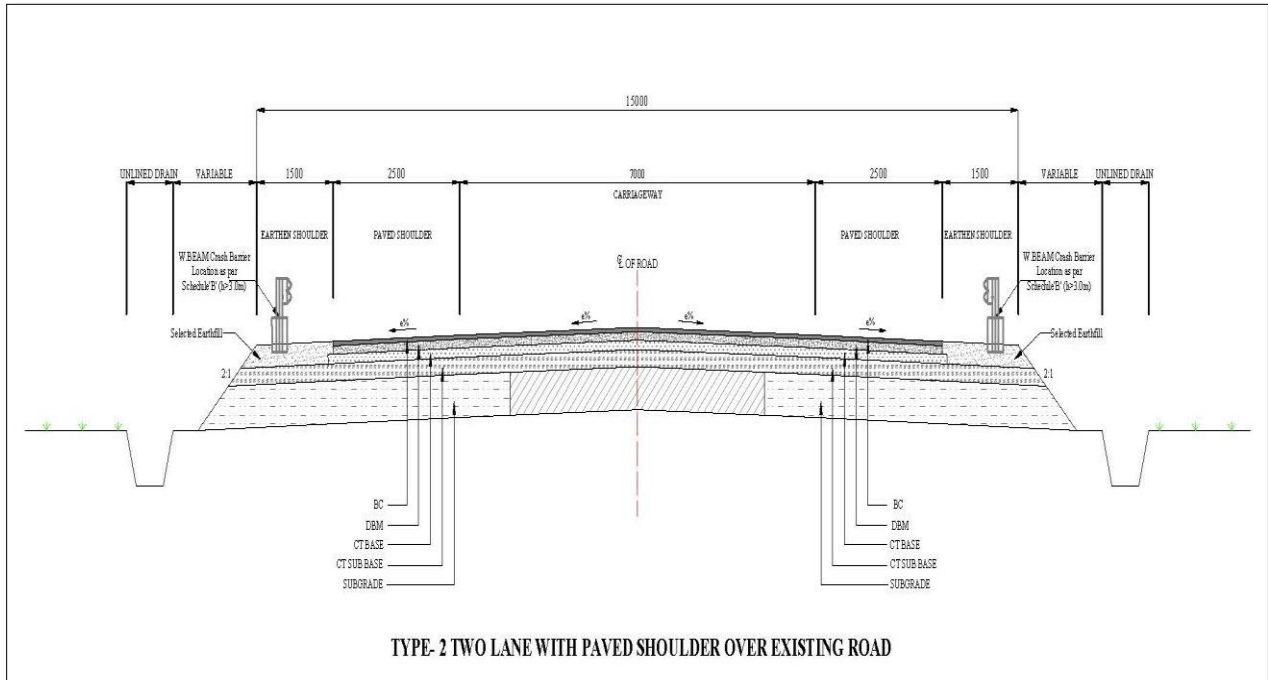
Sl. No.	Location	Type of crossing
Nil		

(xi) Typical cross-sections of the Project Highway

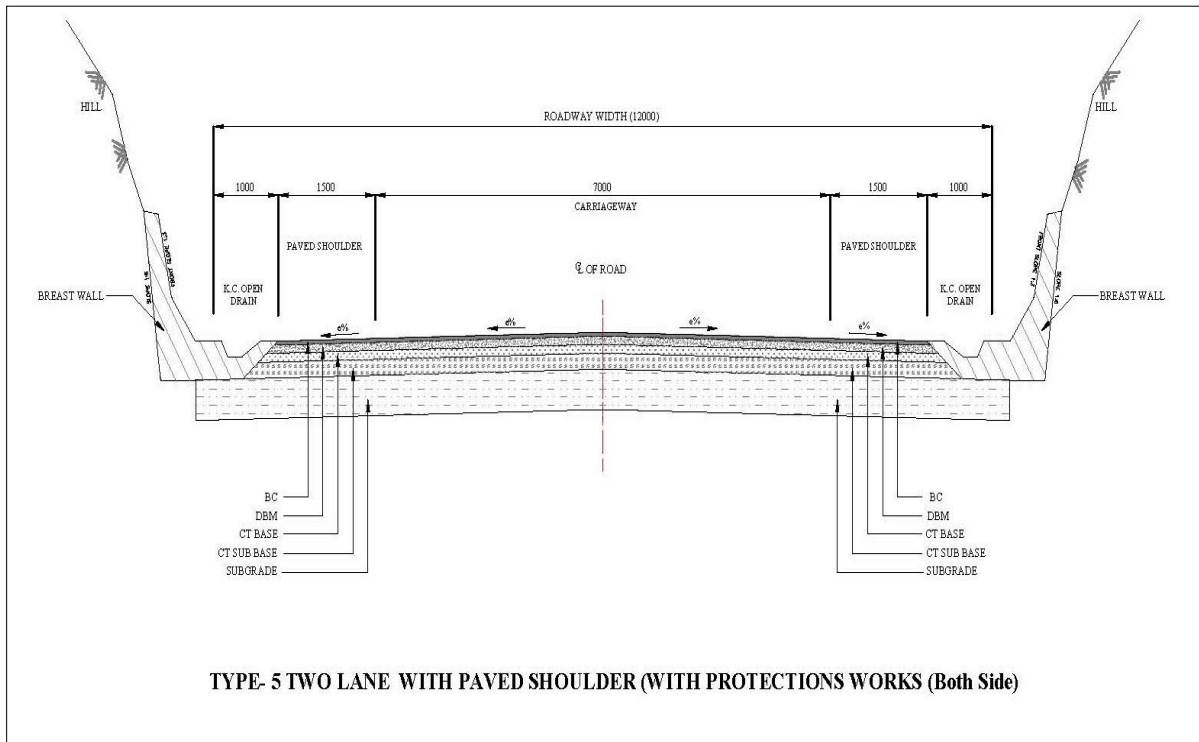
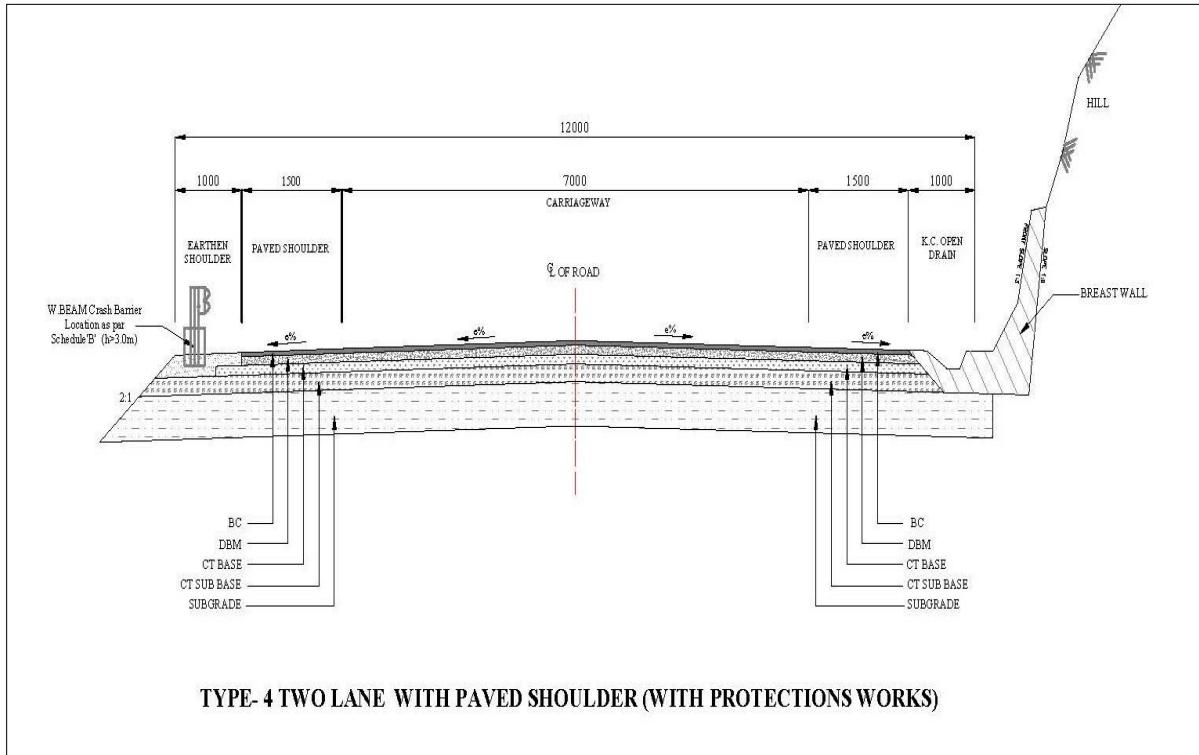
Typical Cross section of Project road is as shown below –



Rehabilitation and up-gradation of road from km 0.000 to km 18.600 (Total length: 18.600 km) of Kumarghat-Kaiashahar section on NH-208 to two lane with paved shoulder in the State of Tripura on EPC basis.



Rehabilitation and up-gradation of road from km 0.000 to km 18.600 (Total length: 18.600 km) of Kumarghat-Kaiashahar section on NH-208 to two lane with paved shoulder in the State of Tripura on EPC basis.



Rehabilitation and up-gradation of road from km 0.000 to km 18.600 (Total length: 18.600 km) of Kumarghat-Kaiashahar section on NH-208 to two lane with paved shoulder in the State of Tripura on EPC basis.

Widening pattern of the Project Highway are tabulated below-

Sl. No.	Design Chainage (Km)		Length (Km)	TCS Type	Description
	From	To			
1	0	0.7	0.7	TCS-1	Two lane with Paved Shoulder (New Construction)
2	0.7	1.2	0.5	TCS-3	Two lane with PS with RCC drain
3	1.2	2.91	1.71	TCS-1	Two lane with Paved Shoulder (New Construction)
4	2.91	2.98	0.07	TCS-4	Two lane with PS (with Protection Works)
5	2.98	4	1.02	TCS-1	Two lane with Paved Shoulder (New Construction)
6	4	4.5	0.5	TCS-2	Two lane with PS over existing road
7	4.5	5.2	0.7	TCS-1	Two lane with Paved Shoulder (New Construction)
8	5.2	5.9	0.7	TCS-3	Two lane with PS with RCC drain
9	5.9	6.94	1.04	TCS-1	Two lane with Paved Shoulder (New Construction)
10	6.94	7.06	0.12	TCS-5	Two lane with PS with Protections Works (Both Side)
11	7.06	7.13	0.07	TCS-1	Two lane with Paved Shoulder (New Construction)
12	7.13	7.44	0.31	TCS-5	Two lane with PS with Protections Works (Both Side)
13	7.44	7.54	0.1	TCS-1	Two lane with Paved Shoulder (New Construction)
14	7.54	7.66	0.12	TCS-5	Two lane with PS with Protections Works (Both Side)
15	7.66	7.74	0.08	TCS-1	Two lane with Paved Shoulder (New Construction)
16	7.74	8.05	0.31	TCS-5	Two lane with PS with Protections Works (Both Side)
17	8.05	8.1	0.05	TCS-4	Two lane with PS (with Protection Works)
18	8.1	8.39	0.29	TCS-5	Two lane with PS with Protections Works (Both Side)
19	8.39	8.45	0.06	TCS-4	Two lane with PS (with Protection Works)
20	8.45	8.5	0.05	TCS-1	Two lane with Paved Shoulder (New Construction)
21	8.5	8.6	0.1	TCS-2	Two lane with PS over existing road
22	8.6	8.81	0.21	TCS-4	Two lane with PS (with Protection Works)
23	8.81	9.16	0.35	TCS-2	Two lane with PS over existing road
24	9.16	9.3	0.14	TCS-5	Two lane with PS with Protections Works (Both Side)
25	9.3	9.34	0.04	TCS-1	Two lane with Paved Shoulder (New Construction)
26	9.34	9.38	0.04	TCS-5	Two lane with PS with Protections Works (Both Side)
27	9.38	9.49	0.11	TCS-1	Two lane with Paved Shoulder (New Construction)
28	9.49	9.56	0.07	TCS-2	Two lane with PS over existing road
29	9.56	9.59	0.03	TCS-4	Two lane with PS (with Protection Works)
30	9.59	9.65	0.06	TCS-2	Two lane with PS over existing road

Rehabilitation and up-gradation of road from km 0.000 to km 18.600 (Total length: 18.600 km) of Kumarghat-Kaiashahar section on NH-208 to two lane with paved shoulder in the State of Tripura on EPC basis.

Sl. No.	Design Chainage (Km)		Length (Km)	TCS Type	Description
	From	To			
31	9.65	9.72	0.07	TCS-4	Two lane with PS (with Protection Works)
32	9.72	9.79	0.07	TCS-2	Two lane with PS over existing road
33	9.79	9.84	0.05	TCS-4	Two lane with PS (with Protection Works)
34	9.84	10.1	0.26	TCS-2	Two lane with PS over existing road
35	10.1	10.17	0.07	TCS-5	Two lane with PS with Protections Works (Both Side)
36	10.17	10.28	0.11	TCS-1	Two lane with Paved Shoulder (New Construction)
37	10.28	10.34	0.06	TCS-5	Two lane with PS with Protections Works (Both Side)
38	10.34	10.4	0.06	TCS-1	Two lane with Paved Shoulder (New Construction)
39	10.4	10.7	0.3	TCS-4	Two lane with PS (with Protection Works)
40	10.7	11.65	0.95	TCS-3	Two lane with PS with RCC drain
41	11.65	12.23	0.58	TCS-4	Two lane with PS (with Protection Works)
42	12.23	13.3	1.07	TCS-2	Two lane with PS over existing road
43	13.3	13.5	0.2	TCS-1	Two lane with Paved Shoulder (New Construction)
44	13.5	13.53	0.03	TCS-4	Two lane with PS (with Protection Works)
45	13.53	13.85	0.32	TCS-1	Two lane with Paved Shoulder (New Construction)
46	13.85	14.1	0.25	TCS-5	Two lane with PS with Protections Works (Both Side)
47	14.1	14.15	0.05	TCS-4	Two lane with PS (with Protection Works)
48	14.15	14.27	0.12	TCS-1	Two lane with Paved Shoulder (New Construction)
49	14.27	14.32	0.05	TCS-5	Two lane with PS with Protections Works (Both Side)
50	14.32	14.42	0.1	TCS-1	Two lane with Paved Shoulder (New Construction)
51	14.42	14.47	0.05	TCS-5	Two lane with PS with Protections Works (Both Side)
52	14.47	14.8	0.33	TCS-1	Two lane with Paved Shoulder (New Construction)
53	14.8	15.1	0.3	TCS-2	Two lane with PS over existing road
54	15.1	15.58	0.48	TCS-1	Two lane with Paved Shoulder (New Construction)
55	15.58	15.66	0.08	TCS-5	Two lane with PS with Protections Works (Both Side)
56	15.66	16.02	0.36	TCS-1	Two lane with Paved Shoulder (New Construction)
57	16.02	16.26	0.24	TCS-5	Two lane with PS with Protections Works (Both Side)
58	16.26	16.8	0.54	TCS-1	Two lane with Paved Shoulder (New Construction)
59	16.8	17.4	0.6	TCS-1	Two lane with Paved Shoulder (New Construction)
60	17.4	18.6	1.2	TCS-2	Two lane with PS over existing road

Rehabilitation and up-gradation of road from km 0.000 to km 18.600 (Total length: 18.600 km) of Kumarghat-Kaiashahar section on NH-208 to two lane with paved shoulder in the State of Tripura on EPC basis.

3. Intersections and Grade Separators

All intersections and grade separators shall be as per the provision of relevant Manual. Existing intersections which are deficient shall be improved to the prescribed standards.

[Refer to the provision of relevant Manual and specify the requirements. Explain where necessary with drawings/sketches/general arrangement]

Properly designed intersections shall be provided at the locations and of the types and features given in the tables below:

(i) At-grade intersections

Sl. No.	Location of Intersection (Design Chainage)	Type of Intersection	Other Features	
			Side	Village name
1	0+000 (Major Junction)	3 Arm	BHS	LHS - To Agartala
				RHS - To shilong
2	0+710	T	LHS	-
3	0+720	Y	RHS	-
4	0+820	T	RHS	-
5	1+250	T	RHS	-
6	1+350	Y	LHS	-
7	1+650	T	LHS	-
8	1+860	T	LHS	-
9	1+900	T	LHS	-
10	1+960	T	LHS	-
11	2+050	Y	RHS	-
12	2+400	4 Arm	BHS	-
13	2+430	Y	LHS	-
14	2+440	Y	RHS	-
15	2+480	Y	LHS	-
16	3+030	Y	LHS	-
17	3+525	4 Arm	BHS	-
18	3+620	T	LHS	-
19	3+790	Y	RHS	-

Rehabilitation and up-gradation of road from km 0.000 to km 18.600 (Total length: 18.600 km) of Kumarghat-Kaiashahar section on NH-208 to two lane with paved shoulder in the State of Tripura on EPC basis.

Sl. No.	Location of Intersection (Design Chainage)	Type of Intersection	Other Features	
			Side	Village name
20	3+980	Y	LHS	-
21	4+500	4 Arm	BHS	-
22	5+180	4 Arm	BHS	-
23	5+540	T	LHS	-
24	5+580	Y	RHS	-
25	5+690	Y	RHS	-
26	5+940	Y	LHS	-
27	6+020	Y	RHS	-
28	6+040	Y	LHS	-
29	6+550	Y	RHS	-
30	6+610	Y	LHS	-
31	7+725	4 Arm	BHS	-
32	8+470	Y	LHS	To Notinchera
33	8+520	T	RHS	To Notinchera
34	9+325	Y	LHS	-
35	10+100	Y	LHS	-
36	10+510	T	RHS	-
37	10+780	T	RHS	-
38	11+880	T	RHS	-
39	12+250	T	LHS	To Chhantail
40	12+390	T	RHS	-
41	12+910	T	LHS	-
42	12+950	T	LHS	-
43	12+960	T	RHS	-
44	13+300	Y	LHS	-
45	14+800	Y	LHS	-
46	15+110	Y	LHS	-
47	16+660	T	LHS	-
48	17+280	4 Arm	BHS	-
49	17+500	Y	LHS	-
50	17+590	Y	LHS	-

Rehabilitation and up-gradation of road from km 0.000 to km 18.600 (Total length: 18.600 km) of Kumarghat-Kaiashahar section on NH-208 to two lane with paved shoulder in the State of Tripura on EPC basis.

Sl. No.	Location of Intersection (Design Chainage)	Type of Intersection	Other Features	
			Side	Village name
51	17+970	Y	LHS	-
52	18+020	T	LHS	-
53	18+220	T	LHS	-
54	18+300 (Major junction)	Y	RHS	LHS - To Kailshahar
				RHS - To shilong
55	18+400	T	RHS	-

(ii) **Grade separated intersection with/without ramps**

Sl. No.	Location (km)	Salient features	Minimum length of viaduct to be provided	Road to be carried over/under the structures
Nil				

4. Road Embankment and Cut Section

- (i) Widening and improvement of the existing road embankment/cuttings and construction of new road embankment/ cuttings shall conform to the Specifications and Standards given in Section 4 of the Manual and the specified cross sectional details. Deficiencies in the plan and profile of the existing road shall be corrected.
- (ii) Raising of the existing road [Refer to the provision of relevant Manual and specify sections to be raised]

The existing road shall be raised in the following sections:

Sl. No.	Section (from km to km)	Length	Extent of raising [Top of finished road level]
Refer design plan & profile			

5. Pavement Design

Rehabilitation and up-gradation of road from km 0.000 to km 18.600 (Total length: 18.600 km) of Kumarghat-Kaiashahar section on NH-208 to two lane with paved shoulder in the State of Tripura on EPC basis.

(i) Pavement design shall be carried out in accordance with the provision of relevant Manual.

(ii) Type of pavement

Flexible pavement shall be adopted for Project Highway.

(iii) Design requirements

a) Design Period and strategy

Flexible pavement for new pavement or for widening and strengthening of the existing pavement shall be designed for a minimum design period of 15 years. Stage construction shall not be permitted.

b) Design Traffic

Notwithstanding anything to the contrary contained in this Agreement or the Manual, the Contractor shall design the pavement for design traffic of 20 million standard axles.

(iv) Reconstruction of stretches

The following stretches of the existing road shall be reconstructed. These shall be designed as new pavement.

Sl. No.	Stretch km)		Remarks
	From	To	
1	4.000	4.500	Refer TCS-2
2	8.500	8.600	
3	8.810	9.160	
4	9.490	9.560	
5	9.590	9.650	
6	9.720	9.790	
7	9.840	10.100	
8	12.230	13.300	
9	14.800	15.100	
10	17.400	18.600	

Rehabilitation and up-gradation of road from km 0.000 to km 18.600 (Total length: 18.600 km) of Kumarghat-Kaiashahar section on NH-208 to two lane with paved shoulder in the State of Tripura on EPC basis.

6. Roadside Drainage

Drainage system including surface and subsurface drains for the Project Highway shall be provided as per the provision of relevant Manual.

Sl. No.	Design Chainage (km)		Length (m)	Side	Remarks
	From	To			
RCC Drain					
1	0+550	1+240	1+380	BHS	Refer TCS-3
2	5+140	5+840	1+400	BHS	Refer TCS-3
3	10+750	11+780	2+060	BHS	Refer TCS-3
	Total....		4+840	BHS	
PCC Drain					
1	1+600	2+100	0+500	RHS	Refer TCS-4
2	2+100	2+400	0+600	BHS	Refer TCS-5
3	6+900	8+500	3+200	BHS	Refer TCS-5
4	10+200	11+250	1+050	RHS	Refer TCS-4
5	15+460	16+380	1+840	BHS	Refer TCS-5
6	Along the Breast wall		1+160	-	
	Total		8+350		

- Unlined surface drain shall be provided in minimum **25160 m** length (BHS), [refer TCS-1 & TCS-2]

7. Design of Structures

(i) General

- All bridges, culverts and structures shall be designed and constructed in accordance with the provision of relevant Manual and shall conform to the cross-sectional features and other details specified therein.
- Width of the carriageway of new bridges and structures shall be as follows:
[Refer to the provision of relevant Manual and specify the width of carriageway of new bridges and structures of more than 60 (sixty) metre length, if the carriageway width is different from 7.5 (seven point five) metres in the table below.]

Rehabilitation and up-gradation of road from km 0.000 to km 18.600 (Total length: 18.600 km) of Kumarghat-Kaiashahar section on NH-208 to two lane with paved shoulder in the State of Tripura on EPC basis.

Sl. No.	Bridge (km)	Width of carriageway and Cross Sectional feature
1	0.300	13m (Total width 18 m including footpath), refer fig 7.6 of two lane manual IRC SP-73 : 2018

- (c) The following structures shall be provided with footpaths:

[Refer to the provision of relevant Manual and provide details of new Structures with footpath.]

Sl. No.	Location (km)	Remarks
1	0+300	New bridge construction
2	8+510	Reconstruction as new structure
3	11+780	New bridge construction
4	15+060	New bridge construction

- (d) All bridges shall be high-level bridges.

[Refer to the provision of relevant Manual and state if there is any exception]

- (e) The following structures shall be designed to carry utility services specified in table below:

Sl. No.	Location (km)	Utility Service to be carried	Remarks
1	0+300	As per manual	
2	8+510	-do-	
3	11+780	-do-	
4	15+060	-do-	

- (f) Cross-section of the new culverts and bridges at deck level for the Project Highway shall conform to the typical cross-sections given in the provision of relevant Manual.

Rehabilitation and up-gradation of road from km 0.000 to km 18.600 (Total length: 18.600 km) of Kumarghat-Kaiashahar section on NH-208 to two lane with paved shoulder in the State of Tripura on EPC basis.

(ii) Culverts

(a) Overall width of all culverts shall be equal to the roadway width of the approaches.

(b) Reconstruction of existing culverts:

The existing culverts at the following locations shall be re-constructed as new Box culverts:

Sl. No.	Culvert location (km)	Span/Opening (m)	Remarks, if any*
1	0+850	1x2x2	
2	1+240	1x2x2	
3	1+370	1x3x4	
4	6+060	1x2x2	
5	8+900	1x2x2	
6	9+100	1x2x2	
7	9+480	1x2x2	
8	9+620	1x2x2	
9	9+760	1x2x2	
10	10+750	1x3x4	
11	11+250	1x2x2	
12	11+950	1x2x3	
13	12+630	1x2x3	
14	12+890	1x2x2	

(c) Widening of existing culverts:

All existing culverts which are not to be reconstructed shall be widened to the roadway width of the Project Highway as per the typical cross section given in the provision of relevant Manual. Repairs and strengthening of existing structures where required shall be carried out.

Sl. No.	Culvert location	Type, span, height and width of existing culvert (m)	Repairs to be carried out [specify]
Nil			

Rehabilitation and up-gradation of road from km 0.000 to km 18.600 (Total length: 18.600 km) of Kumarghat-Kaiashahar section on NH-208 to two lane with paved shoulder in the State of Tripura on EPC basis.

- (d) Additional new culverts shall be constructed as per particulars given in the table below:

Sl. No	Culvert location [Design Chainage (km)]	Span /Opening (m)	Remarks
1	0+110	1x3x4	Box Culvert
2	0+550	1x3x3	Box Culvert
3	1+600	1x2x2	Box Culvert
4	1+900	1x2x2	Box Culvert
5	2+120	1x2x2	Box Culvert
6	2+250	1x4x5	Box Culvert
7	2+720	1x4x3	Box Culvert
8	3+340	1x4x4	Box Culvert
9	3+530	1x4x3	Box Culvert
10	3+730	1x3x3	Box Culvert
11	4+000	1x2x3	Box Culvert
12	4+400	1x3x3	Box Culvert
13	4+620	1x4x4	Box Culvert
14	4+860	1x4x4	Box Culvert
15	5+140	1x3x3	Box Culvert
16	5+480	1x3x4	Box Culvert
17	5+840	1x3x3	Box Culvert
18	6+350	1x3x4	Box Culvert
19	6+560	1x3x3	Box Culvert

Rehabilitation and up-gradation of road from km 0.000 to km 18.600 (Total length: 18.600 km) of Kumarghat-Kaiashahar section on NH-208 to two lane with paved shoulder in the State of Tripura on EPC basis.

Sl. No	Culvert location [Design Chainage (km)]	Span /Opening (m)	Remarks
20	6+860	1x3x3	Box Culvert
21	7+080	1x3x3	Box Culvert
22	7+500	1x5x5	Box Culvert
23	7+700	1x5x5	Box Culvert
24	8+720	1x2x2	Box Culvert
25	9+900	1x5x4	Box Culvert
26	10+240	1x4x4	Box Culvert
27	10+440	1x4x4	Box Culvert
28	11+100	1x2x2	Box Culvert
29	12+100	1x2x2	Box Culvert
30	12+300	1x3x3	Box Culvert
31	13+150	1x2x2	Box Culvert
32	13+370	1x5x4	Box Culvert
33	13+590	1x5x4	Box Culvert
34	13+700	1x3x3	Box Culvert
35	14+380	1x3x3	Box Culvert
36	14+720	1x4x4	Box Culvert
37	14+850	1x3x4	Box Culvert
38	15+250	1x3x3	Box Culvert
39	15+450	1x3x3	Box Culvert

Rehabilitation and up-gradation of road from km 0.000 to km 18.600 (Total length: 18.600 km) of Kumarghat-Kaiashahar section on NH-208 to two lane with paved shoulder in the State of Tripura on EPC basis.

Sl. No	Culvert location [Design Chainage (km)]	Span /Opening (m)	Remarks
40	15+820	1x4x4	Box Culvert
41	16+380	1x3x3	Box Culvert
42	16+550	1x3x3	Box Culvert
43	16+850	1x3x4	Box Culvert
44	17+150	1x3x4	Box Culvert
45	17+400	1x3x4	Box Culvert
46	17+650	1x3x3	Box Culvert
47	17+850	1x3x3	Box Culvert
48	18+050	1x2x3	Box Culvert
49	18+620	1x2x2	Box Culvert

- (e) Repairs/replacements of railing/parapets, flooring and protection works of the existing culverts shall be undertaken as follows:

[Refer to the provision of relevant Manual and provide details]

Sl. No.	Location at km	Type of repair required
Nil		

- (f) Floor protection works shall be as specified in the relevant IRC Codes and Specifications

(iii) Bridges

- (a) Existing bridges to be re- constructed/widened
- (i) The existing bridges at the following locations shall be re-constructed as new Structures]

Rehabilitation and up-gradation of road from km 0.000 to km 18.600 (Total length: 18.600 km) of Kumarghat-Kaiashahar section on NH-208 to two lane with paved shoulder in the State of Tripura on EPC basis.

[Refer to the provision of relevant Manual and provide details]

Sl. No.	Bridge location (km)	Salient details of existing bridge		Adequacy or otherwise of the existing waterway, vertical clearance, etc*	Remarks
		Type of Structures	Span Arrangement and Total Vent way (No. x Length) (m)		
1	8+510		Span:2x6m	Poor Adequacy Vertical Clearance: 4.8 m	Proposed with Span of 1x20m

* GAD attached.

(ii) The following narrow bridges shall be widened:

Sl. No.	Location (km)	Existing width (m)	Extent of widening (m)	Cross-section at deck level for widening @
Nil				

@ Attach cross-section

(b) Additional new bridges

(i) **Major Bridges:** - New major bridge at the following locations on the project highway shall be constructed. GADs for the new bridges are attached in the drawings folder:

Sl. No.	Location (km)	Span Arrangement (m)	Total length(m)	Remarks
1	0+300	4x30	120	PSC Girder

Rehabilitation and up-gradation of road from km 0.000 to km 18.600 (Total length: 18.600 km) of Kumarghat-Kaiashahar section on NH-208 to two lane with paved shoulder in the State of Tripura on EPC basis.

- (ii) **Minor Bridges:** - New minor bridge at the following locations on the project highway shall be constructed. GADs for the new bridges are attached in the drawings folder:

Sl. No.	Location (km)	Span Arrangement (m)	Total Length (m)	Remarks
1	11+725	1 x 30	30	PSC Girder
2	15+025	1 x 10	100	RCC Solid Slab

- (c) **The railings of existing bridges shall be replaced by crash barriers at the following locations:**

[Refer to the provision of relevant Manual and provide details:]

Sl. No.	Location at km	Remarks
Nil		

- (d) **Repairs/replacements of railing/parapets of the existing bridges shall be undertaken as follows:**

[Refer to the provision of relevant Manual and provide details]

Sl. No.	Location at km	Remarks
Nil		

- (e) **Drainage system for bridge decks**

An effective drainage system for bridge decks shall be provided as specified in paragraph 7.21 of the Manual.

- (f) **Structures in marine environment**

[Refer to the provision of relevant Manual and specify the necessary measures / treatments for protecting structures in marine environment, where applicable]

Rehabilitation and up-gradation of road from km 0.000 to km 18.600 (Total length: 18.600 km) of Kumarghat-Kaiashahar section on NH-208 to two lane with paved shoulder in the State of Tripura on EPC basis.

(iv) Rail-Road Bridges

Design, construction and detailing of ROB/RUB shall be as specified in section 7 of the Manual. (Refer to the provision of relevant Manual and specify modification, if any)

(a) Road over-bridges

Road over-bridges (road over rail) shall be provided at the following level crossings, as per GAD drawings attached:

Sl. No.	Location of Level crossing (Chainage km)	Length of bridge (m)
Nil		

(c) Road under-bridges

Road under-bridges (road under railway line) shall be provided at the following level crossings, as per GAD drawings attached:

Sl. No.	Location of Level crossing (Chainage km)	Number and length of span (m)
Nil		

(v) Grade separated structures

[Refer to the provision of relevant Manual]

The grade separated structures shall be provided at the locations and of the type and length specified in paragraphs 2 (ix) and 3 of this Annex-I.

(vi) Repairs and strengthening of bridges and structures

[Refer to the provision of relevant Manual and provide details]

The existing bridges and structures to be repaired/strengthened, and the nature and extent of repairs /strengthening required are given below:

Rehabilitation and up-gradation of road from km 0.000 to km 18.600 (Total length: 18.600 km) of Kumarghat-Kaiashahar section on NH-208 to two lane with paved shoulder in the State of Tripura on EPC basis.

(a) Bridges

Sl. No.	Location of bridge (km)	Nature and extent of repairs/ strengthening to be carried out
Nil		

(b) ROB / RUB

Sl. No.	Location of ROB/RUB (km)	Nature and extent of repairs/ strengthening to be carried out
Nil		

(c) Overpasses/Underpasses and other structures

Sl. No.	Location of Structure (km)	Nature and extent of repairs/ strengthening to be carried out
Nil		

(vii) List of Major Bridges and Structures

The following is the list of the Major Bridges and Structures:

Sl. No.	Location (Design Chainage km)
1	0+300

8. Traffic Control Devices and Road Safety Works

- (i) Traffic control devices and road safety works shall be provided in accordance with the provision of relevant Manual.
- (ii) Specifications of the reflective sheeting. [Refer to the provision of relevant Manual]

9. Roadside Furniture

- (i) Roadside furniture shall be provided in accordance with the provisions of the relevant Manual.

Rehabilitation and up-gradation of road from km 0.000 to km 18.600 (Total length: 18.600 km) of Kumarghat-Kaiashahar section on NH-208 to two lane with paved shoulder in the State of Tripura on EPC basis.

- (ii) Overhead traffic signs: 6 nos. (Locations may change in consultation with Authority's Engineer.)

10. Compulsory Afforestation

[Refer to the provision of relevant Manual and specify the number of trees which are required to be planted by the Contractor as compensatory afforestation.]

11. Hazardous Locations

The safety barriers shall also be provided at the following hazardous locations:

Sl. No.	Location stretch from (km) to (km)	LHS/RHS
This shall be Provided at High Embankment (more than 3.0 m) and at Sharp curve		

- (a) **W-Beam Crash barriers:-** The location of W Beam Crash barriers shall be as follows :-

Sl. No.	Design Chainage (km)		Length (m)	Total Length (m)	Side
	From	To			
1	2+220	2+280	60	120	BHS
2	2+660	2+760	100	200	BHS
3	3+300	3+400	100	100	LHS
4	3+640	3+960	320	640	BHS
5	4+500	5+160	660	1320	BHS
6	5+380	5+600	220	440	BHS
7	5+600	5+800	200	200	LHS
8	5+800	6+420	620	1240	BHS
9	6+420	6+560	140	140	RHS
10	6+740	6+900	160	320	BHS
11	7+480	7+520	40	80	BHS
12	7+680	7+700	20	40	BHS
13	8+440	8+600	160	320	BHS

Rehabilitation and up-gradation of road from km 0.000 to km 18.600 (Total length: 18.600 km) of Kumarghat-Kaiashahar section on NH-208 to two lane with paved shoulder in the State of Tripura on EPC basis.

Sl. No.	Design Chainage (km)		Length (m)	Total Length (m)	Side
	From	To			
14	8+840	9+100	260	520	BHS
15	9+420	9+560	140	140	LHS
16	9+860	9+980	120	120	LHS
17	10+400	10+460	60	60	LHS
18	12+460	12+500	40	40	LHS
19	13+580	13+680	100	200	BHS
20	13+740	13+780	40	40	RHS
21	15+120	15+340	220	440	BHS
22	16+360	16+540	180	360	BHS
23	16+800	17+680	880	1760	BHS
	Bridge 01 @ km 0+300			200	
	Bridge 03 @ km 11+780			200	
	Bridge 04 @ km 15+060			200	
	Total Length (m)			9440	

Note: The above Crash barrier length is minimum & indicative and shall be estimated by EPC contractor. Any increase in the length of Crash barrier beam as per site requirements may not be considered as positive change of scope.

(b) Breast wall – Breast wall shall be used at following locations:-

Sl. No	Description	LHS	RHS	Total
1	Breast Wall 1m height	220	160	380
2	Breast Wall 2m height	420	570	990
3	Breast Wall 3m height	380	550	930
4	Breast Wall 4m height	350	420	770
	Total	1370	1700	3070

The above length & height of breast wall is minimum & any increase in the length/Qty of Breast wall as per site requirements may not be considered as positive change of scope.

(c) Retaining wall – Retaining wall (for embankment protection /in Pond areas / water logged areas) shall be used at following locations:-

Rehabilitation and up-gradation of road from km 0.000 to km 18.600 (Total length: 18.600 km) of Kumarghat-Kaiashahar section on NH-208 to two lane with paved shoulder in the State of Tripura on EPC basis.

Sl. No.	Design Chainage (km)	Side	Length (m)	Remarks
1	0+650	LHS	20	
2	2+700	RHS	60	
		LHS	60	
3	3+360	LHS	45	
4	3+700	RHS	15	
5	3+800	LHS	35	
		RHS	35	
6	4+550	LHS	15	
7	4+800	LHS	25	
		RHS	20	
8	5+400	RHS	30	
9	5+670	RHS	30	
10	5+750	LHS	25	
11	5+800	RHS	20	
12	5+810	LHS	25	
13	5+900	RHS	25	
		LHS	20	
14	8+100	LHS	20	
15	9+100	RHS	20	
16	9+500	RHS	20	
17	9+640	RHS	15	
18	9+750	RHS	30	
19	9+850	LHS	40	
20	10+200	RHS	35	
21	10+400	RHS	25	
22	11+600	LHS	25	
23	11+950	RHS	15	
24	12+810	RHS	30	
25	12+940	RHS	20	
26	12+960	LHS	25	

Rehabilitation and up-gradation of road from km 0.000 to km 18.600 (Total length: 18.600 km) of Kumarghat-Kaiashahar section on NH-208 to two lane with paved shoulder in the State of Tripura on EPC basis.

Sl. No.	Design Chainage (km)	Side	Length (m)	Remarks
27	13+210	LHS	20	
28	14+380	RHS	15	
29	14+530	RHS	20	
30	14+650	RHS	25	
31	15+110	RHS	20	
32	15+750	BHS	15	
33	16+750	LHS	25	
34	17+100	RHS	15	
35	17+760	LHS	15	
36	17+900	LHS	20	
37	17+950	LHS	20	

1035

The above length & height of retaining wall is minimum & any increase in the length/Qty of retaining wall as per site requirements may not be considered as positive change of scope.

River Training Works - Providing and laying pitching on slope laid over prepared filter media including boulder apron laid dry in front of toe of embankment complete as per drawing and technical specification (Stone / Boulder) –
Minimum covered area = 3037 m².

Sl. No.	Chainage (km) From	Chainage (km) To	Length
1	9410	9500	90
2	10400	10480	80
3	11750	12150	400

Rehabilitation and up-gradation of road from km 0.000 to km 18.600 (Total length: 18.600 km) of Kumarghat-Kaiashahar section on NH-208 to two lane with paved shoulder in the State of Tripura on EPC basis.

The traffic signs installed will be minimum but not limited to as specified in under table:-

Item	Description	Unit	Quantity
1.00	Directional Arrows, letter marking etc.	m ²	340.00
2.00	Advance Direction signs size 1800X1200 mm	m ²	17.28
3.00	Village name boards size 600X900 mm	m ²	5.40
4.00	Place Identification signs size 600X800 mm	m ²	4.80
5.00	90 cm Triangle	Nos.	50.00
6.00	90 cm Octagon	Nos.	45.00
7.00	Hazard plate 300X900 mm	m ²	9.00
8.00	60 Cm circular	Nos.	10.00
9.00	Providing and erecting overhead signs with a corrosion resistance 2mm thick aluminium alloy sheet reflectorized with high intensity retroreflective sheeting of encapsulated lense type with vertical and lateral clearnace given in clause 802.2 an 802.3 and installed as per clause 802.7 over a designed support system of alumunium alloy or galvanised steel trestless and trusses of section and type as per structural design requirements and approve plans and MorT&H technical specification clause 802		
a	Truss and Vertical support	MT	9.00
b	Allumunium alloy plate for over head sign	m ²	70.62
10.00	Boundary Stone	Nos.	189.00
11.00	Reinforced Cement concrete M15 grade kilometre stone of standard design as per IRC 8, fixing in position including printing and painting, etc. as per drawing and MoRTH&H Technical specification clause 804.		
a	5th Km Stone (Precast)	Nos.	3.00
b	Ordinary Km Stone (Precast)	Nos.	16.00
c	Hectometer Stone (Precast)	Nos.	74.00

Rehabilitation and up-gradation of road from km 0.000 to km 18.600 (Total length: 18.600 km) of Kumarghat-Kaiashahar section on NH-208 to two lane with paved shoulder in the State of Tripura on EPC basis.

Item	Description	Unit	Quantity
12.00	Road Delineators -Supplying and installation of delineators (road way indicators, hazard markers, object marker), 80-100cm high above ground level, painted black and white in 15cm white strips, fitted with 80x100mm rectangular or 75mm dia circular reflectorised panel at the top, buried or pressed into the ground and confirming to IRC 79 and the drawings and MoRTH&H Technical specification clause 805.	Nos.	411.00
13.00	Painting two coats after filling the surface with synthetic enamel paint in all shades on new plastered concrete surfaces as per MoRT&H technical specification clause 803.	m ²	27.00

12. Special Requirement for Hill Roads

[Refer to the provision of relevant e Manual and provide details where relevant and required.]

13. Change of Scope

The length of Structures and bridges specified here in above shall be treated as an approximate assessment. The actual lengths as required on the basis of detailed investigations shall be determined by the Contractor in accordance with the Specifications and Standards. Any variations in the lengths specified in this Schedule-B shall not constitute a Change of Scope, save and except any variations in the length arising out of a Change of Scope expressly undertaken in accordance with the provisions of Article13.

Rehabilitation and up-gradation of road from km 0.000 to km 18.600 (Total length: 18.600 km) of Kumarghat-Kaiashahar section on NH-208 to two lane with paved shoulder in the State of Tripura on EPC basis.

(Schedule B-1)

The shifting of utilities and felling of trees shall be carried out by the Contractor. The cost of the same shall be borne by the Authority.

The details of utilities are as follows:

Sl. No	Type of Utility	Unit	Quantity	Location/stretch (LHS/RHS)
A	Electrical Utilities			
A1	Electrical Poles	Nos.	142 / 60	Kumarghat / Kailashahar division
A2	Electrical cables	m	As per Site condition	
A3	Transformers	Nos.	4	
-	-----	--		
-	-----	--		
B	Water/Sewage pipeline		As per Site condition	
B1	Sewage	m	As per Site condition	
B2	Water supply	m	As per Site condition	
-	-----	--		
-	-----	--		
C	Felling of Tress	Nos.	As per Site condition	

** Electric cables, water pipe line and all other utilities (underground / on ground) falling within proposed RoW, have to be accessed at site for its accuracy and to be shifted by contractor.

** The trees felling within proposed RoW have to be shifted by the contractor.

Rehabilitation and up-gradation of road from km 0.000 to km 18.600 (Total length: 18.600 km) of Kumarghat-Kaiashahar section on NH-208 to two lane with paved shoulder in the State of Tripura on EPC basis.

Schedule - C

(See Clause 2.1)

Project Facilities

1. Project Facilities

The Contractor shall construct the Project Facilities in accordance with the provisions of this Agreement. Such Project Facilities shall include:

- (a) toll plaza[s];
- (b) roadside furniture;
- (c) pedestrian facilities;
- (d) tree plantation;
- (e) truck lay-byes;
- (f) bus-bays and bus shelters;
- (g) rest areas; and
- (h) others to be specified

Description of Project Facilities

Each of the Project Facilities is described below:

(a) Toll Plaza: Nil

(b) Landscaping and Tree Plantation

The landscaping and tree plantation shall be provided. The locations for these provisions shall be finalized in consultation with Authority Engineer.

(c) Truck Lay Byes: Nil

(d) Bus bays :

The Contractor shall provide Bus Bays along the project highway and the locations are given below. The design of Bus Bays should be aesthetically pleased with surrounding. The locations of these bus bays shall be finalized by the Contractor in consultation with the Authority's Engineer.

Rehabilitation and up-gradation of road from km 0.000 to km 18.600 (Total length: 18.600 km) of Kumarghat-Kaiashahar section on NH-208 to two lane with paved shoulder in the State of Tripura on EPC basis.

Sl. No.	Design Chainage (km)		Remarks
	LHS	RHS	
1	4+900	4+950	
2	10+600	10+950	
3	16+500	16+600	

(e) Rest areas: Nil

(f) Others

1. Highway Lighting

Lighting shall be provided at the following locations (Minimum 40 Lux to be maintained):

- (i) Lighting shall be provided at approach to bridges, Built up areas, Bus stops and as per manual recommended in Schedule D.

2. Highway Patrol

Not applicable

3. Ambulances

Not applicable

4. Cranes

Not applicable

5. Traffic Aid Post

Traffic aid post shall be provided in consultation with Authority Engineer

6. Advance Traffic Management System (ATMS)

Typical Drawing of Advance Traffic Management System (ATMS) is given and location of the same shall be as per IRC: 67: 2001 and IRC: SP: 73-2018. Provisions of other facilities, if required may be made in similar manner.

Rehabilitation and up-gradation of road from km 0.000 to km 18.600 (Total length: 18.600 km) of Kumarghat-Kaiashahar section on NH-208 to two lane with paved shoulder in the State of Tripura on EPC basis.

7. Rainwater Harvesting

As per Ministry of Environment and Forests Notification, New Delhi dated 14/01/1997 (as amended on 13/01/1998, 05/01/1999 & 6/11/2000), the construction of Rain water, harvesting structure is mandatory in and around Water Crisis area, notified by the Central Ground Water Board.

Schedule - D

(See Clause 2.1)

Specifications and Standards

1. Construction

The Contractor shall comply with the Specifications and Standards set forth in Annex- I of this Schedule-D for construction of the Project Highway.

2. Design Standards

The Project Highway including Project Facilities shall conform to design requirements set out in the following documents:

Manual of Specifications and Standards for Two Laning of Highways IRC: SP: 73-2018, referred to herein as the Manual

[Note: Specify the relevant Manual, Specifications and Standards]

Annex – I

(Schedule-D)

Specifications and Standards for Construction

1. Specifications and Standards

All Materials, works and construction operations shall conform to the Manual of Specifications and Standards for Two-Lanning of Highways (IRC:SP:73-2018), referred to as the Manual, and MORTH Specifications for Road and Bridge Works. Where the specification for a work is not given, Good Industry Practice shall be adopted to the satisfaction of the Authority's Engineer.

2. Deviations from the Specifications and Standards

- (i) The terms "Concessionaire", "Independent Engineer" and "Concession Agreement" used in the Manual shall be deemed to be substituted by the terms "Contractor", "Authority's Engineer" and "Agreement" respectively.
- (ii) [Notwithstanding anything to the contrary contained in Paragraph 1 above, the following Specifications and Standards shall apply to the Project Highway, and for purposes of this Agreement, the aforesaid Specifications and Standards shall be deemed to be amended to the extent set forth below:]
- (iii) [Note 1: Deviations from the aforesaid Specifications and Standards shall be listed out here. Such deviations shall be specified only if they are considered essential in view of project-specific requirements.]

Clause Referred in Manual	Item	Provision as per Manual	Modified Provision	Remarks
2.2.1	Minimum design speed in Mountainous & Rolling Terrain	100/80 kmph (Plain or Rolling) and 65/40 kmph (Hilly) terrain	At one locations listed below, where the horizontal curve radius is not meeting the criteria as per clause 2.9.4 and table 2.5 of IRC:SP:73-2018.	Speed is restricted for Curve having radius 50 m.

Rehabilitation and up-gradation of road from km 0.000 to km 18.600 (Total length: 18.600 km) of Kumarghat-Kaiashahar section on NH-208 to two lane with paved shoulder in the State of Tripura on EPC basis.

3. Horizontal Deficient Curve Details:

Curve No.	HORIZONTAL CURVE				Terrain	Transition Length (m)	Speed	Reason for Deviation
	Start Chainage (km)	End Chainage (km)	Radius	Direction			(kmph)	
1	18+327.509	18+340.373	50	Left	Plain	50	30	Development of junction

4. Vertical Deficient Curve Details:

There is no vertical curve comes under the deviation.

Schedule - E

(See Clauses 2.1 and 14.2)

Maintenance Requirements

1. Maintenance Requirements

- (i) The Contractor shall, at all times maintain the Project Highway in accordance with the provisions of this Agreement, Applicable Laws and Applicable Permits.
- (ii) The Contractor shall repair or rectify any Defect or deficiency set forth in Paragraph 2 of this Schedule-E within the time limit specified therein and any failure in this behalf shall constitute non-fulfilment of the Maintenance obligations by the Contractor. Upon occurrence of any breach hereunder, the Authority shall be entitled to effect reduction in monthly lump sum payment as set forth in Clause 14.6 of this Agreement, without prejudice to the rights of the Authority under this Agreement, including Termination thereof.
- (iii) All Materials, works and construction operations shall conform to the MORTH Specifications for Road and Bridge Works, and the relevant IRC publications. Where the specifications for a work are not given, Good Industry Practice shall be adopted.

[Specify all the relevant documents]

2. Repair/rectification of Defects and deficiencies

The obligations of the Contractor in respect of Maintenance Requirements shall include repair and rectification of the Defects and deficiencies specified in Annex - I of this Schedule-E within the time limit set forth therein.

3. Other Defects and deficiencies

In respect of any Defect or deficiency not specified in Annex - I of this Schedule-E, the Authority's Engineer may, in conformity with Good Industry Practice, specify the permissible limit of deviation or deterioration with reference to the Specifications and Standards, and any deviation or deterioration beyond the permissible limit shall be repaired or rectified by the Contractor within the time limit specified by the Authority's Engineer.

4. Extension of time limit

Notwithstanding anything to the contrary specified in this Schedule-E, if the nature and extent of any Defect or deficiency justifies more time for its repair or rectification than the time specified herein, the Contractor shall be entitled to additional time in conformity with Good Industry Practice. Such additional time shall be determined by the Authority's Engineer and conveyed to the Contractor and the Authority with reasons thereof.

5. Emergency repairs/restoration

Notwithstanding anything to the contrary contained in this Schedule-E, if any Defect, deficiency or deterioration in the Project Highway poses a hazard to safety or risk of damage to property, the Contractor shall promptly take all reasonable measures for eliminating or minimizing such danger.

6. Daily inspection by the Contractor

The Contractor shall, through its engineer, undertake a daily visual inspection of the Project Highway and maintain a record thereof in a register to be kept in such form and manner as the Authority's Engineer may specify. Such record shall be kept in safe custody of the Contractor and shall be open to inspection by the Authority and the Authority's Engineer at any time during office hours.

7. Pre-monsoon inspection / Post-monsoon inspection

The Contractor shall carry out a detailed pre-monsoon inspection of all bridges, culverts and drainage system before [1st June] every year in accordance with the guidelines contained in IRC: SP35. Report of this inspection together with details of proposed maintenance works as required on the basis of this inspection shall be sent to the Authority's Engineer before the [10th June] every year. The Contractor shall complete the required repairs before the onset of the monsoon and send to the Authority's Engineer a compliance report. Post monsoon inspection shall be done by the [30th September] and the inspection report together with details of any damages observed and proposed action to remedy the same shall be sent to the Authority's Engineer.

8. Repairs on account of natural calamities

All damages occurring to the Project Highway on account of a Force Majeure Event or wilful default or neglect of the Authority shall be undertaken by the Authority at its own cost. The Authority may instruct the Contractor to undertake the repairs at the rates agreed between the Parties.

Rehabilitation and up-gradation of road from km 0.000 to km 18.600 (Total length: 18.600 km) of Kumarghat-Kaiashahar section on NH-208 to two lane with paved shoulder in the State of Tripura on EPC basis.

**Annex –
I**

(Schedule-E)

**Repair/rectification of Defects and
deficiencies**

The Contractor shall repair and rectify the Defects and deficiencies specified in this Annex-I of Schedule-E within the time limit set forth in the table below.

Table -1: Maintenance Criteria for Pavements:

Asset Type	Performance Parameter	Level of Service (LOS)		Frequency of Inspection	Tools/ Equipment	Standards and References for Inspection and Data Analysis	Time limit for Rectification/ Repair	Maintenance Specifications
		Desirable	Acceptable					

Rehabilitation and up-gradation of road from km 0.000 to km 18.600 (Total length: 18.600 km) of Kumarghat-Kaiashahar section on NH-208 to two lane with paved shoulder in the State of Tripura on EPC basis.

Flexible Pavement (Pavement of MCW, Service Road, approach)	Potholes	Nil	< 0.1 % of area and subject to limit of 10 mm in depth	Daily	Length Measurement Unit like Scale, Tape, odometer etc.	IRC 82: 2015 and Distress Identification Manual for Long Term Pavement Performance Program, FHWA 2003 (http://www.tfrc.com/pavement/http/ reports/03031/)	24-48 hours	MORT&H Specification 3004.2
--	----------	-----	--	-------	--	---	-------------	-----------------------------

Rehabilitation and up-gradation of road from km 0.000 to km 18.600 (Total length: 18.600 km) of Kumarghat-Kaiashahar section on NH-208 to two lane with paved shoulder in the State of Tripura on EPC basis.

Asset Type	Performance Parameter	Level of Service (LOS)		Frequency of Inspection	Tools/Equipment	Standards and References for Inspection and Data Analysis	Time limit for Rectification/Repair	Maintenance Specifications
		Desirable	Acceptable					
Classes of Grade structure, approaches of connecting roads, slip roads, lay byes etc. as applicable)	Cracking	Nil	< 5 % subject to limit of 0.5 sqm for any 50 m length	Daily			7-15 days	MORT&H Specification 3004.3
	Rutting	Nil	< 5 mm	Daily	Straight Edge		15 -30 days	MORT&H Specification 3004.2
	Corrugations and Shoving	Nil	< 0.1 % of area	Daily	Length Measurement Unit like		2-7 days	IRC:82-2015

Rehabilitation and up-gradation of road from km 0.000 to km 18.600 (Total length: 18.600 km) of Kumarghat-Kaiashahar section on NH-208 to two lane with paved shoulder in the State of Tripura on EPC basis.

Asset Type	Performance Parameter	Level of Service (LOS)		Frequency of Inspection	Tools/Equipment	Standards and References for Inspection and Data Analysis	Time limit for Rectification/Repair	Maintenance Specifications
		Desirable	Acceptable					
	Bleeding	Nil	< 1 % of area	Daily	Scale, Tape, odometer etc.		3-7 days	MORT&H Specification 3004.4
	Ravelling / Stripping	Nil	< 1 % of area	Daily			7-15 days	IRC:82-2015 read with IRC SP 81
	Edge Deformation/ Breaking	Nil	< 1 m for any 100 m section and width < 0.1 m at any location, restricte	Daily			7- 15 days	IRC:82 - 2015

Rehabilitation and up-gradation of road from km 0.000 to km 18.600 (Total length: 18.600 km) of Kumarghat-Kaiashahar section on NH-208 to two lane with paved shoulder in the State of Tripura on EPC basis.

Asset Type	Performance Parameter	Level of Service (LOS)		Frequency of Inspection	Tools/Equipment	Standards and References for Inspection and Data Analysis	Time limit for Rectification/Repair	Maintenance Specifications
		Desirable	Acceptable					
			ed to 30 cm from the edge					
	Roughness BI	2000 mm/km	2400 mm/km	Bi-Annually	Class I Profilometer	Class I Profilometer : ASTM E950 (98) :2004 –Standard Test Method for measuring Longitudinal Profile of Travelled Surfaces with Accelerometer Established Inertial Profiling Reference ASTM E1656 -94: 2000- Standard Guide for Classification of Automatic Pavement Condition Survey Equipment	180 days	IRC:82 - 2015
	Skid Number	60SN	50SN	Bi-Annually	SCRIM (Sideway-force Coefficient Routine Investigation Machine or equivalent)		180 days	BS: 7941-1: 2006
	Pavement Condition Index	3	2.1	Bi-Annually			180 days	IRC:82 - 2015

Rehabilitation and up-gradation of road from km 0.000 to km 18.600 (Total length: 18.600 km) of Kumarghat-Kaiashahar section on NH-208 to two lane with paved shoulder in the State of Tripura on EPC basis.

Asset Type	Performance Parameter	Level of Service (LOS)		Frequency of Inspection	Tools/Equipment	Standards and References for Inspection and Data Analysis	Time limit for Rectification/Repair	Maintenance Specifications
		Desirable	Acceptable					
	Other Pavement Distresses			Bi-Annually			2-7 days	IRC:82 - 2015
	Deflection/Remaining Life			Annually	Falling Weight Deflectometer	IRC 115: 2014	180 days	IRC:115 - 2014
Rigid Pavement	Roughness BI	2200m m/km	2400mm /km	Bi-Annually	Class I Profilometer	ASTM E950 (98) :2004 and ASTM E1656 - 94: 2000	180 days	IRC:SP:8 3- 2008
(Pavement of MCW, Service Road, Grade	Skid	Skid Resistance no. at different speed of vehicles		Bi-Annually	SCRIM (Sideway-force	IRC:SP:83-2008	180 days	IRC:SP:8 3- 2008

Rehabilitation and up-gradation of road from km 0.000 to km 18.600 (Total length: 18.600 km) of Kumarghat-Kaiashahar section on NH-208 to two lane with paved shoulder in the State of Tripura on EPC basis.

structure,							
-------------------	--	--	--	--	--	--	--

Rehabilitation and up-gradation of road from km 0.000 to km 18.600 (Total length: 18.600 km) of Kumarghat-Kaiashahar section on NH-208 to two lane with paved shoulder in the State of Tripura on EPC basis.

Asset Type	Performance Parameter	Level of Service (LOS)		Frequency of Inspection	Tools/Equipment	Standards and References for Inspection and Data Analysis	Time limit for Rectification/Repair	Maintenance Specifications
		Desirable	Acceptable					
approaches of connecting roads, slip roads, lay byes etc. as applicable)		Minimum SN	Traffic Speed (Km/h)		Coefficient Routine Investigation Machine or equivalent)			
		36	50					
		33	65					
		32	80					
		31	95					
		31	110					

Rehabilitation and up-gradation of road from km 0.000 to km 18.600 (Total length: 18.600 km) of Kumarghat-Kaiashahar section on NH-208 to two lane with paved shoulder in the State of Tripura on EPC basis.

Asset Type	Performance Parameter	Level of Service (LOS)		Frequency of Inspection	Tools/Equipment	Standards and References for Inspection and Data Analysis	Time limit for Rectification/Repair	Maintenance Specifications
		Desirable	Acceptable					
Embankment/ Slope	Edge drop at shoulders	Nil	40m m	Daily	Length Measureme nt Unit like Scale, Tape, odometer etc.	IRC	7-15 days	MORT&H Specificati on 408.4
	Slope of camber/cross fall	Nil	<2% variation in prescrib ed slope of camber /cross fall	Daily			7-15 days	MORT&H Specificati on 408.4
	Embankment Slopes	Nil	<15 % variation in prescrib e	Daily			7-15 days	MORT&H Specificati on 408.4

Rehabilitation and up-gradation of road from km 0.000 to km 18.600 (Total length: 18.600 km) of Kumarghat-Kaiashahar section on NH-208 to two lane with paved shoulder in the State of Tripura on EPC basis.

Asset Type	Performance Parameter	Level of Service (LOS)		Frequency of Inspection	Tools/Equipment	Standards and References for Inspection and Data Analysis	Time limit for Rectification/Repair	Maintenance Specifications
		Desirable	Acceptable					
			side slope					
	Embankment Protection	Nil	Nil	Daily	NA		7-15 days	MORT&H Specification
	Rain Cuts/Gullies in slope	Nil	Nil	Daily Special ly During Rainy Season	NA		7-15 days	MORT&H Specification

Rehabilitation and up-gradation of road from km 0.000 to km 18.600 (Total length: 18.600 km) of Kumarghat-Kaiashahar section on NH-208 to two lane with paved shoulder in the State of Tripura on EPC basis.

In addition to the above performance criterion, the contractor shall strictly maintain the rigid pavements as per requirements in the following

table Table -2: **Maintenance Criteria for Rigid Pavements:**

S.No.	Type of Distress	Measured Parameter	Degree of Severity	Assessment Rating	Repair Action	
					For the case $d < D/2$	For the case $d > D/2$
CRACKING						
1	Single Cracks intersecting with any joint	Discrete Not w = width of crack L = length of crack d = depth of crack D = depth of slab	0	Nil, not discernible	No Action	Not applicable
			1	$w < 0.2$ mm. hair cracks		
			2	$w = 0.2 - 0.5$ mm, discernible from slow-moving car	Seal without delay	Seal, and stitch if $L > 1m$. Within 7days
			3	$w = 0.5 - 1.5$ mm, discernible from fast-moving car		

Rehabilitation and up-gradation of road from km 0.000 to km 18.600 (Total length: 18.600 km) of Kumarghat-Kaiashahar section on NH-208 to two lane with paved shoulder in the State of Tripura on EPC basis.

S.No.	Type of Distress	Measured Parameter	Degree of Severity	Assessment Rating	Repair Action	
					For the case $d < D/2$	For the case $d > D/2$
			4	$w = 1.5 - 3.0$ mm	Seal, and stitch if $L > 1$ m. Within 7 days	Staple or Dowel Bar Retrofit, FDR for affected portion. Within 15days
			5	$w > 3$ mm.		
2	Single Transverse (or Diagonal) Crack intersecting with one or more joints	w = width of crack L = length of crack d = depth of crack D = depth of slab	0	Nil, not discernible	No Action	
			1	$w < 0.2$ mm, hair cracks	Route and seal with epoxy.	Staple or Dowel Bar Retrofit.
			2	$w = 0.2 - 0.5$ mm, discernible from slow vehicle	Within 7 days	Within 15days
			3	$w = 0.5 - 3.0$ mm, discernible from fast vehicle	Route, seal and stitch, if $L > 1$ m. Within 7 days	

Rehabilitation and up-gradation of road from km 0.000 to km 18.600 (Total length: 18.600 km) of Kumarghat-Kaiashahar section on NH-208 to two lane with paved shoulder in the State of Tripura on EPC basis.

S.No.	Type of Distress	Measured Parameter	Degree of Severity	Assessment Rating	Repair Action	
					For the case $d < D/2$	For the case $d > D/2$
			4	$w = 3.0 - 6.0 \text{ mm}$	Dowel Bar Retrofit. Within 15 days	Full Depth Repair Dismantle and reconstruct affected.
			5	$w > 6 \text{ mm}$, usually associated with spalling, and/or slab rocking under traffic	Not Applicable, as it may be full depth	Portion with norms and specifications - See Para 5.5 & 9.2 Within 15days
			0	Nil, not discernible	No Action	
3	Single Longitudinal Crack intersecting with one or more joints	$w = \text{width of crack}$ $L = \text{length of crack}$ $d = \text{depth of crack}$ $D = \text{depth of slab}$	1	$w < 0.5 \text{ mm}$, discernable from slow moving vehicle	Seal with epoxy, if $L > 1 \text{ m}$. Within 7 days	Staple or dowel bar retrofit. Within 15days

Rehabilitation and up-gradation of road from km 0.000 to km 18.600 (Total length: 18.600 km) of Kumarghat-Kaiashahar section on NH-208 to two lane with paved shoulder in the State of Tripura on EPC basis.

S.No.	Type of Distress	Measured Parameter	Degree of Severity	Assessment Rating	Repair Action	
					For the case $d < D/2$	For the case $d > D/2$
			2	$w = 0.5 - 3.0$ mm, discernible from fast vehicle	Route seal and stitch, if $L > 1$ m. Within 15 days	-
			3	$w = 3.0 - 6.0$ mm	Staple, if $L > 1$ m. Within 15 days	Partial Depth Repair with stapling.
			4	$w = 6.0 - 12.0$ mm, usually associated with spalling	Not Applicable, as it may be full depth	Within 15 days
			5	$w > 12$ mm, usually associated with spalling, and/or slab rocking under traffic		Full Depth Repair Dismantle and reconstruct affected portion as per norms

Rehabilitation and up-gradation of road from km 0.000 to km 18.600 (Total length: 18.600 km) of Kumarghat-Kaiashahar section on NH-208 to two lane with paved shoulder in the State of Tripura on EPC basis.

						and specifications
--	--	--	--	--	--	--------------------

Rehabilitation and up-gradation of road from km 0.000 to km 18.600 (Total length: 18.600 km) of Kumarghat-Kaiashahar section on NH-208 to two lane with paved shoulder in the State of Tripura on EPC basis.

S.No.	Type of Distress	Measured Parameter	Degree of Severity	Assessment Rating	Repair Action	
					For the case $d < D/2$	For the case $d > D/2$
						See Para 5.6.4 Within 15 days
4	Multiple Cracks intersecting with one or more joints	w = width of crack	0	Nil, not discernible	No Action	-
			1	w < 0.2 mm, hair cracks	Seal, and stitch if L > 1	
			2	w = 0.2 - 0.5 mm. discernible from slow vehicle	m. Within 15 days	
			3	w = 0.5 - 3.0 mm, discernible from fast vehicle	Full depth repair within 15 days	
			4	w = 3.0 - 6.0 mm panel broken into 2 or 3 pieces		
			5	w > 6 mm and/or panel broken		
					Dismantle, Reinststate subbase, Reconstruct whole slab as per specifications within 30 days	

Rehabilitation and up-gradation of road from km 0.000 to km 18.600 (Total length: 18.600 km) of Kumarghat-Kaiashahar section on NH-208 to two lane with paved shoulder in the State of Tripura on EPC basis.

S.No.	Type of Distress	Measured Parameter	Degree of Severity	Assessment Rating	Repair Action	
					For the case $d < D/2$	For the case $d > D/2$
				into more than 4 pieces		
5	Corner Break	w = width of crack L = length of crack	0	Nil, not discernible	No Action	-
			1	w < 0.5 mm; only 1 corner broken	Seal with low viscosity epoxy to secure broken parts Within 7 days	Seal with epoxy seal with epoxy Within 7days
			2	w < 1.5 mm; L < 0.6 m, only one corner broken	Partial Depth (Refer Figure 8.3 of IRC:SP: 83-2008)	Full depth repair
			3	w < 1.5 mm; L < 0.6 m, two corners broken	Within 15 days	Reinstate sub-base, and reconstruct the
			4	w > 1.5 mm; L > 0.6 m or three corners broken		
			5	ree or four corners broken		

Rehabilitation and up-gradation of road from km 0.000 to km 18.600 (Total length: 18.600 km) of Kumarghat-Kaiashahar section on NH-208 to two lane with paved shoulder in the State of Tripura on EPC basis.

S.No.	Type of Distress	Measured Parameter	Degree of Severity	Assessment Rating	Repair Action	
					For the case $d < D/2$	For the case $d > D/2$
						slab as per norms and specifications within 30days
6	Punchout (Applicable to Continuous Reinforced Concrete Pavement (CRCP) only)	w = width of crack L = length (m/m ²)	0	Nil, not discernible		No Action
			1	$w < 0.5 \text{ mm}; L < 3 \text{ m/m}^2$	Not Applicable, as it may be full depth	Seal with low viscosity epoxy to secure broken parts. Within 15days Full depth repair - Cut out and replace damaged area taking care not to damage reinforcement. Within 30days
			2	either $w > 0.5 \text{ mm}$ or $L < 3 \text{ m/m}^2$		
			3	$w > 1.5 \text{ mm}$ and $L < 3 \text{ m/m}^2$		
			4	$w > 3 \text{ mm}$, $L < 3 \text{ m/m}^2$ and deformation		
			5	$w > 3 \text{ mm}$, $L > 3 \text{ m/m}^2$ and deformation		

Rehabilitation and up-gradation of road from km 0.000 to km 18.600 (Total length: 18.600 km) of Kumarghat-Kaiashahar section on NH-208 to two lane with paved shoulder in the State of Tripura on EPC basis.

S.No.	Type of Distress	Measured Parameter	Degree of Severity	Assessment Rating	Repair Action	
					For the case $d < D/2$	For the case $d > D/2$
Surface Defects						
7	Ravelling Honeycomb surface	$r = \text{area damaged or surface/total surface of slab (\%)}$ $h = \text{maximum depth of damage}$	0	Nil, not discernible	Short Term	Long Term
					No action.	Not Applicable
			1	$r < 2 \%$	Local repair of areas damaged	
			2	$r = 2 - 10 \%$	and liable to be damaged. Within 15 days	
			3	$r = 10-25\%$	Bonded Inlay, 2 or 3 slabs if	
4	$r = 25 - 50 \%$	affecting.				

Rehabilitation and up-gradation of road from km 0.000 to km 18.600 (Total length: 18.600 km) of Kumarghat-Kaiashahar section on NH-208 to two lane with paved shoulder in the State of Tripura on EPC basis.

S.No.	Type of Distress	Measured Parameter	Degree of Severity	Assessment Rating	Repair Action	
					For the case $d < D/2$	For the case $d > D/2$
					Within 30 days	
			5	$r > 50\%$ and $h > 25$ mm	Reconstruct slabs, 4 or more slabs if affecting. Within 30 days	
8	Scaling	$r =$ damaged surface/total surface of slab (%) $h =$ maximum depth of damage	0	Nil, not discernible	Short Term	Long Term
			1	$r < 2\%$	No action.	Not Applicable
			2	$r = 2 - 10\%$	Local repair of areas damaged and liable to be damaged. Within 7days	

Rehabilitation and up-gradation of road from km 0.000 to km 18.600 (Total length: 18.600 km) of Kumarghat-Kaiashahar section on NH-208 to two lane with paved shoulder in the State of Tripura on EPC basis.

S.No.	Type of Distress	Measured Parameter	Degree of Severity	Assessment Rating	Repair Action	
					For the case $d < D/2$	For the case $d > D/2$
9	Polished Surface/Glazing	t = texture depth, sand patch test	0		Bonded Inlay within 15 days	Not Applicable
			3	r = 10 - 20%		
			4	r = 20 - 30 %		
			5	r > 30 % and h > 25 mm	Reconstruct slab within 30 days	
			1	t > 1 mm	No action.	
		2	t = 1 - 0.6 mm	Monitor rate of deterioration		
		3	t = 0.6 - 0.3 mm			
		4	t = 0.3 - 0.1 mm			

Rehabilitation and up-gradation of road from km 0.000 to km 18.600 (Total length: 18.600 km) of Kumarghat-Kaiashahar section on NH-208 to two lane with paved shoulder in the State of Tripura on EPC basis.

S.No.	Type of Distress	Measured Parameter	Degree of Severity	Assessment Rating	Repair Action	
					For the case $d < D/2$	For the case $d > D/2$
			5	$t < 0.1$ mm	Diamond Grinding if affecting 50% or more slabs in a continuous stretch of minimum 5 km. Within 30 days	
10	Popout (Small Hole), Pothole Refer Para 8.4	$n = \frac{\text{number}}{\text{m}^2}$ $d = \text{diameter}$ $h = \text{maximum depth}$	0	$d < 50$ mm; $h < 25$ mm; $n < 1$ per 5 m ²	No action.	Not Applicable
			1	$d = 50 - 100$ mm; $h < 50$ mm; $n < 1$ per 5 m ²	Partial depth repair 65 mm deep.	
			2	$d = 50 - 100$ mm; $h > 50$ mm; $n < 1$ per 5 m ²	Within 15 days	

Rehabilitation and up-gradation of road from km 0.000 to km 18.600 (Total length: 18.600 km) of Kumarghat-Kaiashahar section on NH-208 to two lane with paved shoulder in the State of Tripura on EPC basis.

S.No.	Type of Distress	Measured Parameter	Degree of Severity	Assessment Rating	Repair Action	
					For the case $d < D/2$	For the case $d > D/2$
			3	$d = 100 - 300 \text{ mm}; h < 100 \text{ mm}$ $n < 1 \text{ per } 5 \text{ m}^2$	Partial depth repair 110mm	
			4	$d = 100 - 300 \text{ mm}; h > 100 \text{ mm}; n < 1 \text{ per } 5 \text{ m}^2$	i.e.10 mm more than the depth of the hole. Within 30 days	
			5	$d > 300 \text{ mm}; h > 100 \text{ mm}; n > 1 \text{ per } 5 \text{ m}^2$	Full depth repair. Within 30 days	

Rehabilitation and up-gradation of road from km 0.000 to km 18.600 (Total length: 18.600 km) of Kumarghat-Kaiashahar section on NH-208 to two lane with paved shoulder in the State of Tripura on EPC basis.

Joint Defects							
11	Joint Seal Defects	loss or damage L = Length as % total joint length	0	Difficult to discern.	Short Term	Long Term	
						No action.	Not Applicable
			1	Discernible, L < 25% but of little immediate consequence with regard to ingress of water or trapping incompressible material.	Clean joint, inspect later.		
			3	Notable. L > 25% insufficient protection against ingress of water and trapping incompressible material.	Clean and reapply sealant in selected locations. Within 7 days		
5	Severe; w > 3 mm negligible protection against ingress of water	Clean, widen and reseal the joint. Within 7 days					

Rehabilitation and up-gradation of road from km 0.000 to km 18.600 (Total length: 18.600 km) of Kumarghat-Kaiashahar section on NH-208 to two lane with paved shoulder in the State of Tripura on EPC basis.

				and trapping incompressible material.		
12	Spalling of Joints	w = width on either side of the joint L = length of spalled portion (as % joint length)	0	Nil, not discernible	No action.	Not Applicable
			1	w < 10 mm	Apply low viscosity epoxy resin/ mortar in cracked portion.	
			2	w = 10 - 20 mm, L < 25%	Within 7 days	
			3	w = 20 - 40 mm, L > 25%	Partial Depth Repair. Within 15 days	
			4	w = 40 - 80 mm, L > 25%	30 - 50 mm deep, h = w + 20% of w, within 30 days	
			5	w > 80 mm, and L > 25%	50 - 100 mm deep repair. H = w + 20% of w. Within 30 days	

Rehabilitation and up-gradation of road from km 0.000 to km 18.600 (Total length: 18.600 km) of Kumarghat-Kaiashahar section on NH-208 to two lane with paved shoulder in the State of Tripura on EPC basis.

13	Faulting (or Stepping)	f = difference of level	0	not discernible, < 1 mm	No action.	No action.
----	-------------------------------	-------------------------	---	-------------------------	------------	------------

Rehabilitation and up-gradation of road from km 0.000 to km 18.600 (Total length: 18.600 km) of Kumarghat-Kaiashahar section on NH-208 to two lane with paved shoulder in the State of Tripura on EPC basis.

	in Cracks or Joints		1	$f < 3 \text{ mm}$		
			2	$f = 3 - 6 \text{ mm}$	Determine cause and observe, take action for diamond grinding	Replace the slab as appropriate.
			3	$f = 6 - 12 \text{ mm}$	Diamond Grinding	Within 30days
			4	$f = 12 - 18 \text{ mm}$	Raise sunken slab.	Replace the slab as appropriate.
			5	$f > 18 \text{ mm}$	Strengthen subgrade and sub-base by grouting and raising sunken slab	
14	Blowup or Buckling	h = vertical displacement from normal profile	0	Nil, not discernible	Short Term	Long Term
			1	$h < 6 \text{ mm}$	No Action	
			2	$h = 6 - 12 \text{ mm}$		

Rehabilitation and up-gradation of road from km 0.000 to km 18.600 (Total length: 18.600 km) of Kumarghat-Kaiashahar section on NH-208 to two lane with paved shoulder in the State of Tripura on EPC basis.

			3	h = 12 - 25 mm	within 7 days	
			4	h > 25 mm	Full Depth Repair. Within 30 days	
			5	shattered slabs, ie 4 or more pieces	Replace broken slabs. Within 30 days	
15	Depression	h = negative vertical displacement from normal profile L =length	0	Not discernible, h < 5 mm	No action.	Not Applicable
			1	h = 5 - 15 mm		
			2	h = 15-30 mm, Nos <20% joints	Install Signs to Warn Traffic within 7 days	
			3	h = 30 - 50 mm		
			4	h > 50 mm or > 20% joints	Strengthen subgrade. Reinstate pavement at normal level	

Rehabilitation and up-gradation of road from km 0.000 to km 18.600 (Total length: 18.600 km) of Kumarghat-Kaiashahar section on NH-208 to two lane with paved shoulder in the State of Tripura on EPC basis.

			5	$h > 100$ mm	if $L < 20$ m. Within 30 days	
16	Heave	h = positive vertical displacement from normal profile. L = length	0	Not discernible. $h < 5$ mm	Short Term	Long Term
					No action.	scrabble
			1	$h = 5 - 15$ mm	Follow up.	
			2	$h = 15 - 30$ mm, Nos $< 20\%$ joints	Install Signs to Warn Traffic within 7 days	
			3	$h = 30 - 50$ mm		
			4	$h > 50$ mm or $> 20\%$ joints	Stabilise subgrade. Reinstate pavement at normal level if length < 20 m. Within 30 days	
			5	$h > 100$ mm		
17	Bump	h = vertical	0	$h < 4$ mm	No action	

Rehabilitation and up-gradation of road from km 0.000 to km 18.600 (Total length: 18.600 km) of Kumarghat-Kaiashahar section on NH-208 to two lane with paved shoulder in the State of Tripura on EPC basis.

		displacement from normal profile	1	$h = 4 - 7 \text{ mm}$	Grind, in case of new construction within 7 days	Construction Limit for New Construction.
			3	$h = 7 - 15 \text{ mm}$	Grind, in case of ongoing Maintenance within 15 days	Replace in case of new construction. Within 30days
			5	$h > 15 \text{ mm}$	Full Depth Repair. Within 30 days	Full Depth Repair. Within 30days
18	Lane Shoulder Dropoff	to $f = \text{difference of level}$	0	Nil, not discernible $< 3\text{mm}$	Short Term	Long Term
					No action.	
			1	$f = 3 - 10 \text{ mm}$	Spot repair of shoulder within 7 days	
2	$f = 10 - 25 \text{ mm}$					

Rehabilitation and up-gradation of road from km 0.000 to km 18.600 (Total length: 18.600 km) of Kumarghat-Kaiashahar section on NH-208 to two lane with paved shoulder in the State of Tripura on EPC basis.

			3	f = 25 - 50 mm	Fill up shoulder	
--	--	--	---	----------------	------------------	--

Rehabilitation and up-gradation of road from km 0.000 to km 18.600 (Total length: 18.600 km) of Kumarghat-Kaiashahar section on NH-208 to two lane with paved shoulder in the State of Tripura on EPC basis.

			4	f = 50 - 75 mm	within 7 dayss	For any 100 m stretch Reconstruct shoulder, if affecting 25% or more of stretch. Within 30days
			5	f > 75 mm		
Drainage						
19	Pumping	quantity of fines and water expelled through open joints and cracks Nos	0	not discernible	No Action	
			1 to 2	slight/ occasional Nos < 10%	Repair cracks and joints Without delay.	Inspect and repair sub-drainage at distressed sections and upstream.
			3 to 4	appreciable/ Frequent 10 - 25%	Lift or jack slab within 30 days.	
		Nos/100 m stretch	5	abundant, crack development > 25%	Repair distressed pavement sections. Strengthen subgrade and subbase. Replace slab. Within 30 days	

Rehabilitation and up-gradation of road from km 0.000 to km 18.600 (Total length: 18.600 km) of Kumarghat-Kaiashahar section on NH-208 to two lane with paved shoulder in the State of Tripura on EPC basis.

20	Ponding	Ponding on slabs due to blockage of drains	0-2	No discernible problem	No action.	
			3 to 4	Blockages observed in drains, but water flowing	Clean drains etc within 7 days, Follow up	Action required to stop water damaging foundation within 30 days.
			5	Ponding, accumulation of water observed	-do-	

Rehabilitation and up-gradation of road from km 0.000 to km 18.600 (Total length: 18.600 km) of Kumarghat-Kaiashahar section on NH-208 to two lane with paved shoulder in the State of Tripura on EPC basis.

Table -3: Maintenance Criteria for Safety Related Items and Other Furniture Items:

Asset Type	Performance Parameter	Level of Service (LOS)			Frequency of Measurement	Testing Method	Recommended Remedial measures	Time limit for Rectification	Specifications and Standards
Highway	Availability of Safe Sight Distance	As per IRC SP :84-2014, a minimum of safe stopping sight distance shall be available throughout.			Monthly	Manual Measurements with Odometer along with video/ image backup	Removal of obstruction within 24 hours, in case of sight line affected by temporary objects such as trees, temporary encroachments. In case of permanent structure or design deficiency: Removal of obstruction/improvement of deficiency at the earliest Speed Restriction boards and suitable traffic calming measures such as transverse bar marking, blinkers, etc. shall be applied during the period of rectification.		IRC:SP 84-2014
		Design Speed, kmph	Desirable Minimum Sight Distance (m)	Safe Stopping Sight Distance (m)					
		100	360	180					
		80	260	130					
Pavement Marking	Wear	<70% of marking remaining			Bi-Annually	Visual Assessment as per Annexure-F of IRC:35-2015	Re - painting	Cat-1 Defect – within 24 hours Cat-2 Defect – within 2 months	IRC:35-2015

Rehabilitation and up-gradation of road from km 0.000 to km 18.600 (Total length: 18.600 km) of Kumarghat-Kaiashahar section on NH-208 to two lane with paved shoulder in the State of Tripura on EPC basis.

Asset Type	Performance Parameter	Level of Service (LOS)	Frequency of Measurement	Testing Method	Recommended Remedial measures	Time limit for Rectification	Specifications and Standards										
	Day Visibility	During expected life Service Time Cement Road - 130mcd/m ² /lux Bituminous Road - 100mcd/m ² /lux	Monthly	As per Annexure-D of IRC:35-2015	Re - painting	Cat-1 Defect – within 24 hours Cat-2 Defect – within 2 months	IRC:35 - 2015										
	Night Time Visibility	<p><u>Initial and Minimum Performance for Dry Retro reflectivity during night time:</u></p> <table border="1"> <thead> <tr> <th>Design Speed</th> <th>(RL) Retro Reflectivity (mcd/m²/lux)</th> </tr> </thead> <tbody> <tr> <td></td> <td>Initial (7 days) Minimum Threshold level (TL) & warranty period required up to 2 years</td> </tr> <tr> <td>Up to 65</td> <td>200 80</td> </tr> <tr> <td>65 - 100</td> <td>250 120</td> </tr> <tr> <td>Above 100</td> <td>350 150</td> </tr> </tbody> </table> <p><u>Initial and Minimum Performance for Night Visibility under wet condition (Retro reflectivity):</u></p>	Design Speed	(RL) Retro Reflectivity (mcd/m ² /lux)		Initial (7 days) Minimum Threshold level (TL) & warranty period required up to 2 years	Up to 65	200 80	65 - 100	250 120	Above 100	350 150	Bi-Annually	As per Annexure-E of IRC:35-2015	Re - painting	Cat-1 Defect – within 24 hours Cat-2 Defect – within 2 months	IRC:35-2015
Design Speed	(RL) Retro Reflectivity (mcd/m ² /lux)																
	Initial (7 days) Minimum Threshold level (TL) & warranty period required up to 2 years																
Up to 65	200 80																
65 - 100	250 120																
Above 100	350 150																

Rehabilitation and up-gradation of road from km 0.000 to km 18.600 (Total length: 18.600 km) of Kumarghat-Kaiashahar section on NH-208 to two lane with paved shoulder in the State of Tripura on EPC basis.

Asset Type	Performance Parameter	Level of Service (LOS)	Frequency of Measurement	Testing Method	Recommended Remedial measures	Time limit for Rectification	Specifications and Standards
		Initial 7 days Retro reflectivity: 100 mcd/m ² /lux Minimum Threshold Level: 50 mcd/m ² /lux					
	Skid Resistance	Initial and Minimum performance for Skid Resistance: Initial (7days): 55BPN Min. Threshold: 44BPN *Note: shall be considered under urban/city traffic condition encompassing the locations like pedestrian crossings, bus bay, bus stop, cycle track intersection delineation, transverse bar markings etc	Bi-Annually	As per Annexure-G of IRC:35-2015		Within 24 hours	IRC:35-2015
Road Signs	Shape and Position	Shape and Position as per IRC:67-2012. Signboard should be clearly visible for the design speed of the section.	Daily	Visual with video/image backup	Improvement of shape, in case if shape is damaged. Relocation as per requirement	48 hours in case of Mandatory Signs, Cautionary and Informatory Signs (Single and Dual post signs) 15 Days in case of	IRC:67-2012

Rehabilitation and up-gradation of road from km 0.000 to km 18.600 (Total length: 18.600 km) of Kumarghat-Kaiashahar section on NH-208 to two lane with paved shoulder in the State of Tripura on EPC basis.

						Gantry/Cantilever Sign boards	
Retro reflectivity	As per specifications in IRC:67-2012	Bi-Annually	Testing each	of	change of signboard	of 48 hours in case of Mandatory	RC:67-2012

Rehabilitation and up-gradation of road from km 0.000 to km 18.600 (Total length: 18.600 km) of Kumarghat-Kaiashahar section on NH-208 to two lane with paved shoulder in the State of Tripura on EPC basis.

Asset Type	Performance Parameter	Level of Service (LOS)	Frequency of Measurement	Testing Method	Recommended Remedial measures	Time limit for Rectification	Specifications and Standards
				signboard using Retro Reflectivity Measuring Device. In accordance with ASTM D 4956-09.		Signs, Cautionary and Informatory Signs (Single and Dual post signs) 1 Month in case of Gantry/Cantilever Sign boards	
Kerb	Kerb Height	As per IRC 86:1983 depending upon type of Kerb	Bi-Annually	Use of distance measuring tape	Raising Kerb Height	Within 1 Month	RC 86:1983
	Kerb Painting	<u>Functionality:</u> Functioning of Kerb painting as intended	Daily	Visual with video/image backup	Kerb Repainting	Within 7-days	RC 35:2015
Other Road Furniture	Reflective Pavement Markers (Road Studs)	Numbers and Functionality as per specifications in IRC:SP:84-2014 and IRC:35-2015, unless specified in Schedule-B.	Daily	Counting	New Installation	Within 2 months	IRC:SP:84-2014, IRC:35-2015
	Pedestrian Guardrail	<u>Functionality:</u> Functioning of guardrail as intended	Daily	Visual with video/image backup	Rectification	Within 15 days	IRC:SP:84-2014

Rehabilitation and up-gradation of road from km 0.000 to km 18.600 (Total length: 18.600 km) of Kumarghat-Kaiashahar section on NH-208 to two lane with paved shoulder in the State of Tripura on EPC basis.

e

Traffic Safety Barriers	Functionality: Functioning of Safety Barriers as intended	Daily	Visual with video/image backup	Rectification	Within 7 days	IRC:SP:8 4- 2014, IRC:119-2015
End Treatment of	Functionality: Functioning of End Treatment as intended	Daily	Visual with video/image	Rectification	Within 7 days	IRC:SP:8 4- 2014,

Rehabilitation and up-gradation of road from km 0.000 to km 18.600 (Total length: 18.600 km) of Kumarghat-Kaiashahar section on NH-208 to two lane with paved shoulder in the State of Tripura on EPC basis.

Asset Type	Performance Parameter	Level of Service (LOS)	Frequency of Measurement	Testing Method	Recommended Remedial measures	Time limit for Rectification	Specifications and Standards
	Traffic Safety Barriers			backup			IRC:119 - 2015
	Attenuators	Functionality: _____ Functioning of Attenuators as intended	Daily	Visual with video/image backup	Rectification	Within 7 days	IRC:SP-2014, IRC:119 - 2015
	Guard Posts and Delineators	Functionality: Functioning of Guard Posts and Delineators as intended	Daily	Visual with video/image backup	Rectification	Within 15 days	IRC: 79 - 1981
	Overhead Sign Structure	Overhead sign structure shall be structurally adequate	Daily	Visual with video/image backup	Rectification	Within 15 days	IRC:67-2012
	Traffic Blinkers	Functionality: Functioning of Traffic Blinkers as intended	Daily	Visual with video/image backup	Rectification	Within 7 days	IRC:SP:84- 2014
Highway	Highway Lights	Illumination: Minimum 40 Lux illumination on the road surface	Daily	The illumination level shall be measured with luxmeter	Improvement in Lighting System	24 hours	IRC:SP:84- 2014
		No major failure in the lighting system	Daily	-	Rectification of failure	24 hours	IRC:SP:84- 2014
		No minor failure in the lighting system	Monthly	-	Rectification of failure	8 hours	IRC:SP:84- 2014

Rehabilitation and up-gradation of road from km 0.000 to km 18.600 (Total length: 18.600 km) of Kumarghat-Kaiashahar section on NH-208 to two lane with paved shoulder in the State of Tripura on EPC basis.

Lighting System	Toll Plaza Canopy Lights	Minimum 40 Lux illumination on the road surface	Daily	The illumination level shall be measured with luxmeter	Improvement in Lighting System	24 hours	IRC:SP:84- 2014
		No major/minor failure in the lighting system	Daily	-	Rectification of failure	8 hours	IRC:SP:84- 2014

Rehabilitation and up-gradation of road from km 0.000 to km 18.600 (Total length: 18.600 km) of Kumarghat-Kaiashahar section on NH-208 to two lane with paved shoulder in the State of Tripura on EPC basis.

Asset Type	Performance Parameter	Level of Service (LOS)	Frequency of Measurement	Testing Method	Recommended Remedial measures	Time limit for Rectification	Specifications and Standards
Trees and Plantation including median plantation	Obstruction in a minimum head-room of 5.5 m above carriageway or obstruction in visibility of road signs	No obstruction due to trees	Monthly	Visual with video/image backup	Removal of trees	Immediate	IRC:SP:84-2014
	Deterioration in health of trees and bushes	Health of plantation shall be as per requirement of specifications & instructions issued by Authority from time to time	Daily	Visual with video/image backup	Timely watering and treatment. Or Replacement of Trees and Bushes.	Within 90 days	IRC:SP:84-2014
	Vegetation affecting sight line and road structures	Sight line shall be free from obstruction by vegetation	Daily	Visual with video/image backup	Removal of Trees	Immediate	IRC:SP 84-2014
Rest Areas	Cleaning of toilets	-	Daily	-	-	Every 4 hours	
	Defects in electrical, water and sanitary installations	-	Daily	-	Rectification	24 hours	

Rehabilitation and up-gradation of road from km 0.000 to km 18.600 (Total length: 18.600 km) of Kumarghat-Kaiashahar section on NH-208 to two lane with paved shoulder in the State of Tripura on EPC basis.

Asset Type	Performance Parameter	Level of Service (LOS)	Frequency of Measurement	Testing Method	Recommended Remedial measures	Time limit for Rectification	Specifications and Standards
Other Project Facilities and Approach roads	Damage or deterioration in Approach Roads, pedestrian facilities, truck lay-bys, bus-bays, bus-shelters, cattle crossings, Traffic Aid Posts, Medical Aid Posts and other works		Daily	-	Rectification	15 days	IRC:SP 84-2014

Rehabilitation and up-gradation of road from km 0.000 to km 18.600 (Total length: 18.600 km) of Kumarghat-Kaiashahar section on NH-208 to two lane with paved shoulder in the State of Tripura on EPC basis.

Asset Type	Performance Parameter	Level of Service (LOS)	Frequency of Measurement	Testing Method	Recommended Remedial measures	Time limit for Rectification	Specifications and Standards
Pipe/box/slab culverts	Free waterway/unobstructed flow section	85% of culvert normal flow area to available.	2 times in a year (before and after rainy season)	Inspection by Bridge Engineer as per IRC SP: 35-1990 and recording of depth of silting and area of vegetation.	Cleaning silt up soils and debris in culvert barrel after rainy season, removal of bushes and vegetation, U/s of barrel, under barrel and D/s of barrel before rainy season.	15 days before onset of monsoon and within 30 days after end of rainy season.	IRC 5-2015, IRC SP:40 - 1993 and IRC SP:13 - 2004
	Leak-proof expansion joints if any	No leakage through expansion joints	Bi-Annually	Physical inspection of expansion joints as per IRC SP: 35-1990 if any, for leakage strains on walls at joints.	Fixing with sealant suitably	30 days or before onset of rains whichever comes earlier	IRC SP:40-1993 and IRC SP:69-2011
		Spalling of concrete not more than 0.25 sqm					

Rehabilitation and up-gradation of road from km 0.000 to km 18.600 (Total length: 18.600 km) of Kumarghat-Kaiashahar section on NH-208 to two lane with paved shoulder in the State of Tripura on EPC basis.

	Structurally sound	Delamination of concrete not more than 0.25 sq.m.	Bi-Annually	Detailed inspection of all components of culvert as per IRC SP:35-1990 and recording the defects	Repairs to spalling, cracking, delamination, rusting shall be followed as per IRC:SP:40-1993.	15 days	IRC SP 40-1993 and MORTH Specifications clause 2800
		Cracks wider than 0.3 mm not more than 1m aggregate length					

Rehabilitation and up-gradation of road from km 0.000 to km 18.600 (Total length: 18.600 km) of Kumarghat-Kaiashahar section on NH-208 to two lane with paved shoulder in the State of Tripura on EPC basis.

	Protection works in good condition	Damaged of rough stone apron or bank revetment not more than 3 sqm, damage to solid apron (concrete apron) not more than 1 sqm	2 times in a year (before and after rainy season)	Condition survey as per IRC SP:35-1990	Repairs to damaged aprons and pitching	30 days after defect observation or 2 weeks before onset of rainy season whichever is earlier.	IRC: SP 40-1993 and IRC:SP:13-2004.
Bridges including ROBs Flyover etc. as applicable	Riding quality or user comfort	No pothole in wearing coat on bridge deck	Daily	Visual inspection as per IRC SP:35-1990	Repairs to BC or wearing coat	15 days	MORT&H Specification 2811
Bridge - Super Structure	Bumps	No bump at expansion joint	Daily	Visual inspection as per IRC SP:35-1990	Repairs to BC on either side of expansion joints, profile correction course on approach slab in case of settlement to approach embankment	15 days	MORT&H Specification 3004.2 & 2811.
	User safety (condition of crash barrier and guard rail)	No damaged or missing stretch of crash barrier or pedestrian hand railing	Daily	Visual inspection and detailed condition survey as per IRC SP: 35-1990.	Repairs and replacement of safety barriers as the case may be	3days	IRC: 5-1998, IRC SP: 84-2014 and IRC SP: 40-1993.

Rehabilitation and up-gradation of road from km 0.000 to km 18.600 (Total length: 18.600 km) of Kumarghat-Kaiashahar section on NH-208 to two lane with paved shoulder in the State of Tripura on EPC basis.

Rusted reinforcement	Not more than 0.25 sq.m	Bi-Annually	Detailed condition survey as per IRC SP: 35-1990 using Mobile Bridge Inspection Unit	All the corroded reinforcement shall need to be thoroughly cleaned from rusting and applied with anti-corrosive coating before carrying out the repairs to affected concrete portion with epoxy mortar / concrete.	15 days	IRC SP: 40-1993 and MORTH Specification 1600.
Spalling of concrete	Not more than 0.50 sq.m					
Delamination	Not more than 0.50 sq.m					
Cracks wider than 0.30 mm	Not more than 1m total length	Bi-Annually	Detailed condition survey as per IRC SP: 35-1990 using Mobile Bridge Inspection Unit	Grouting with epoxy mortar, investigating causes for cracks development and carry out necessary rehabilitation.	48 Hours	IRC SP: 40-1993 and MORTH Specification 2800.
Rainwater seepage through deck slab	Leakage - nil	Quarterly	Detailed condition survey as per IRC SP: 35-1990 using Mobile Bridge Inspection Unit	Grouting of deck slab at leakage areas, waterproofing, repairs to drainage spouts	1 months	MORTH specifications 2600 & 2700.

Rehabilitation and up-gradation of road from km 0.000 to km 18.600 (Total length: 18.600 km) of Kumarghat-Kaiashahar section on NH-208 to two lane with paved shoulder in the State of Tripura on EPC basis.

Deflection due to permanent loads and	Within design limits.	Once in every 10 years spans more	Load test method	Carry out major rehabilitation works on bridge to retain original design loads capacity	6 months	IRC SP: 51-1999.
---------------------------------------	-----------------------	-----------------------------------	------------------	---	----------	------------------

Rehabilitation and up-gradation of road from km 0.000 to km 18.600 (Total length: 18.600 km) of Kumarghat-Kaiashahar section on NH-208 to two lane with paved shoulder in the State of Tripura on EPC basis.

live loads		than 40 m				
Vibrations in bridge deck due to moving trucks	Frequency of vibrations shall not be more than 5 Hz	Once in every 5 years for spans more than 30m and every 10 years for spans between 15 to 30 m	Laser displacement sensors or laser vibro-meters	Strengthening of super g structure	4 months	AASHTO LRFD specifications
Leakage in Expansion joints	No damage to elastomeric sealant compound in strip seal expansion joint, no leakage of rain water through expansion joint in case of buried and asphalt plug and copper strip joint.	Bi-Annually	Detailed condition survey as per IRC SP:35-1990 using Mobile Bridge Inspection Unit	Replace of seal in expansion joint	15 days	MORTH specifications 2600 and IRC SP: 40-1993.

Rehabilitation and up-gradation of road from km 0.000 to km 18.600 (Total length: 18.600 km) of Kumarghat-Kaiashahar section on NH-208 to two lane with paved shoulder in the State of Tripura on EPC basis.

Debris and dust in strip seal	No dust or debris in expansion joint	Monthly	Detailed condition survey as per IRC SP:35-1990 using	Cleaning of expansion joint gaps thoroughly	3 days	MORTH specifications 2600 and
-------------------------------	--------------------------------------	---------	---	---	--------	-------------------------------

Rehabilitation and up-gradation of road from km 0.000 to km 18.600 (Total length: 18.600 km) of Kumarghat-Kaiashahar section on NH-208 to two lane with paved shoulder in the State of Tripura on EPC basis.

	expansion joint	gap.		Mobile Bridge Inspection Unit			IRC SP: 40-1993.
	Drainage spouts	No down take pipe missing/broken below soffit of the deck slab. No silt, debris, clogging of drainage spout collection chamber.	Monthly	Detailed condition survey as per IRC SP: 35-1990 using Mobile Bridge Inspection Unit	Cleaning of drainage spouts thoroughly. Replacement of missing/broken down take pipes with a minimum pipe extension of 500mm below soffit of slab. Providing sealant around the drainage spout if any leakages observed.	3 days	MORTH specification 2700.
Bridge-substructure	Cracks/spalling of concrete/rusted steel	No cracks, spalling of concrete and rusted steel	Bi-Annually	Detailed condition survey as per IRC SP: 35-1990 using Mobile Bridge Inspection Unit	All the corroded reinforcement shall need to be thoroughly cleaned from rusting and applied with anti-corrosive coating before carrying out repairs to substructure by grouting/guniting and micro concreting depending on type of defect noticed	30 days	IRC SP: 40-1993 and MORTH specification 2800.

Rehabilitation and up-gradation of road from km 0.000 to km 18.600 (Total length: 18.600 km) of Kumarghat-Kaiashahar section on NH-208 to two lane with paved shoulder in the State of Tripura on EPC basis.

	Bearings	Delamination of bearing reinforcement not more than 5%, cracking or tearing of rubber not more than 2 locations per side, no rupture of reinforcement or rubber	Bi-Annually	Detailed condition survey as per IRC SP: 35-1990 using Mobile Bridge Inspection Unit	In case of failure of even one bearing on any pier/abutment, all the bearings on that pier/abutment shall be replaced, in order to get uniform load transfer on to bearings.	3 months	MORTH specification 2810 and IRC SP: 40-199.
Bridge Foundations	Scouring around foundations	Scouring shall not be lower than maximum scour level for the bridge	Bi-Annually	Condition survey and visual inspection as per IRC SP:35-1990 using Mobile Bridge Inspection Unit. In case of doubt, use Underwater camera for inspection of deep wells in major Rivers.	Suitable protection works around pier/abutment	1 month	IRC SP: 40-1993, IRC 83-2014, MORTH specification 2500
	Protection works in good	Damaged of rough stone apron or bank revetment not more than 3	2 times in a year (before and after rainy	Condition survey as per IRC SP:35-1990	Repairs to damaged aprons and pitching.	30 days after defect observation	IRC: SP 40-1993 and IRC:SP:13-2004.

Rehabilitation and up-gradation of road from km 0.000 to km 18.600 (Total length: 18.600 km) of Kumarghat-Kaiashahar section on NH-208 to two lane with paved shoulder in the State of Tripura on EPC basis.

	condition		season)			n or2	
--	-----------	--	---------	--	--	-------	--

Rehabilitation and up-gradation of road from km 0.000 to km 18.600 (Total length: 18.600 km) of Kumarghat-Kaiashahar section on NH-208 to two lane with paved shoulder in the State of Tripura on EPC basis.

		sq.m, damage to solid apron (concrete apron) not more than 1 sq.m				weeks before onset of rainy season whichever is earlier.	
<p>Note: Any Structure during the entire contract period which is found that does not complies with all requirements of this Table will be prepared, rehabilitated or even reconstructed under the scope of the contractor.</p>							

Table 4: Maintenance Criteria for Structures and Culverts:

Table 5: Maintenance Criteria for Hill Roads

In addition to above, for hill roads the following provisions for maintenance is also to done.

Hill Roads		
(i)	Damage to Retaining wall/ Breast wall	7 (Seven) days
(ii)	Landslides requiring clearance	12 (Twelve) hours
(iii)	Snow requiring clearance	24 (Twenty Four) hours

Note: For all tables 1 to 5 above, latest BIS & IRC standards (even those not indicated herewith) along with MoRTH specifications shall be binding for all maintenance activities.

A. Flexible Pavement

Nature of Defect or deficiency		Time limit for repair/rectification
(b) Granular earth shoulders, side slopes, drains and culverts		
(i)	Variation by more than 1 % in the prescribed slope of camber/cross fall (shall not be less than the camber on the main carriageway)	7 (seven) days
(ii)	Edge drop at shoulders exceeding 40 mm	7 (seven) days
(iii)	Variation by more than 15% in the prescribed side (embankment) slopes	30 (thirty) days
(iv)	Rain cuts/gullies in slope	7 (seven) days
(v)	Damage to or silting of culverts and side drains	7 (seven) days
(vi)	Desilting of drains in urban/semi-urban areas	24 (twenty four) hours
(vii)	Railing, parapets, crash barriers	7 (seven) days (Restore immediately if causing safety hazard)
(c) Road side furniture including road sign and pavement marking		
(i)	Damage to shape or position, poor visibility or loss of retro-reflectivity	48 (forty eight) hours
(ii)	Painting of km stone, railing, parapets, crash barriers	As and when required/ Once every year
(iii)	Damaged/missing signs road requiring replacement	7 (seven) days
(iv)	Damage to road mark ups	7 (seven) days
(d) Road lighting		
(i)	Any major failure of the system	24 (twenty four) hours
(ii)	Faults and minor failures	8 (eight) hours
(e) Trees and plantation		

Rehabilitation and up-gradation of road from km 0.000 to km 18.600 (Total length: 18.600 km) of Kumarghat-Kaiashahar section on NH-208 to two lane with paved shoulder in the State of Tripura on EPC basis.

Nature of Defect or deficiency		Time limit for repair/rectification
(i)	Obstruction in a minimum head- room of 5 m above carriageway or obstruction in visibility of road signs	24 (twenty four)hours
(ii)	Removal of fallen trees from carriageway	4 (four) hours
(iii)	Deterioration in health of trees and bushes	Timely watering and treatment
(iv)	Trees and bushes requiring replacement	30 (thirty) days
(v)	Removal of vegetation affecting sight line and road structures	15 (fifteen) days
(f) Rest area		
(i)	Cleaning of toilets	Every 4 (four) hours
(ii)	Defects in electrical, water and sanitary installations	24 (twenty four) hours
(g) [Toll Plaza]		
(h) Other Project Facilities and Approach roads		
(i)	Damage in approach roads, pedestrian facilities, truck lay- byes, bus-bays, bus-shelters, cattle crossings, [Traffic Aid Posts, Medical Aid Posts] and service roads	15 (fifteen) days
(ii)	Damaged vehicles or debris on the road	4 (four) hours
(iii)	Malfunctioning of the mobile crane	4 (four) hours
Bridges		
(a) Superstructure		
(i)	Any damage, cracks, spalling/ scaling Temporary measures Permanent measures	within 48 (forty eight) hours within 15 (fifteen) days or as specified by the Authority's Engineer
(b) Foundations		

Rehabilitation and up-gradation of road from km 0.000 to km 18.600 (Total length: 18.600 km) of Kumarghat-Kaiashahar section on NH-208 to two lane with paved shoulder in the State of Tripura on EPC basis.

Nature of Defect or deficiency		Time limit for repair/rectification
(i)	Scouring and/or cavitation	15 (fifteen) days
(c) Piers, abutments, return walls and wing walls		
(i)	Cracks and damages including settlement and tilting, spalling, scaling	30 (thirty) days
(d) Bearings (metallic) of bridges		
(i)	Deformation, damages, tilting or shifting of bearings	15 (fifteen) days Greasing of metallic bearings once in a year
(e) Joints		
(i)	Malfunctioning of joints	15 (fifteen) days
(f) Other items		
(i)	Deforming of pads in elastomeric bearings	7 (seven) days
(ii)	Gathering of dirt in bearings and joints; or clogging of spouts, weep holes and vent-holes	3 (three) days
(iii)	Damage or deterioration in kerbs, parapets, handrails and crash barriers	3 (three) days (immediately within 24 hours if posing danger to safety)
(iv)	Rain-cuts or erosion of banks of the side slopes of approaches	7 (seven) days
(v)	Damage to wearing coat	15 (fifteen) days
(vi)	Damage or deterioration in approach slabs, pitching, apron, toes, floor or guide bunds	30 (thirty) days
(vii)	Growth of vegetation affecting the structure or obstructing the waterway	15 (fifteen) days
(g) Hill Roads		
(i)	Damage to retaining wall/breast wall	7 (seven) days
(ii)	Landslides requiring clearance	12 (twelve) hours

Rehabilitation and up-gradation of road from km 0.000 to km 18.600 (Total length: 18.600 km) of Kumarghat-Kaiashahar section on NH-208 to two lane with paved shoulder in the State of Tripura on EPC basis.

Nature of Defect or deficiency		Time limit for repair/ rectification
(iii)	Snow requiring clearance	24 (twenty four) hours

[Note: Where necessary, the Authority may modify the time limit for repair/rectification, or add to the nature of Defect or deficiency before issuing the bidding document, with the approval of the competent authority.]

Schedule - F

(See Clause 4.1

(vii)(a)) **Applicable**

Permits

1. Applicable Permits

- (i) The Contractor shall obtain, as required under the Applicable Laws, the following Applicable Permits:
 - (a) Permission of the State Government for extraction of boulders from quarry;
 - (b) Permission of Village Panchayats and Pollution Control Board for installation of crushers;
 - (c) Licence for use of explosives;
 - (d) Permission of the State Government for drawing water from river/reservoir;
 - (e) Licence from inspector of factories or other competent Authority for setting up batching plant;
 - (f) Clearance of Pollution Control Board for setting up batching plant;
 - (g) Clearance of Village Panchayats and Pollution Control Board for setting up asphalt plant;
 - (h) Permission of Village Panchayats and State Government for borrow earth; and
 - (i) Any other permits or clearances required under Applicable Laws.
- (ii) Applicable Permits, as required, relating to environmental protection and conservation shall have been procured by the Authority in accordance with the provisions of this Agreement.

Schedule – G

(See Clauses 7.1 and 19.2)

Annex-I

(See Clause 7.1)

Form of Bank Guarantee

[Performance Security/Additional Performance Security]

Managing Director,
NHIDCL

WHEREAS:

_____ [name and address of contractor] (hereinafter called the “**Contractor**”) and [name and address of the authority], (hereinafter called the “**Authority**”) have entered into an agreement (hereinafter called the “**Agreement**”) for the construction of the Rehabilitation and up-gradation of road from km 0.000 to km 18.600 (Total length: 18.600 km) of Kumarghat-Kaiashahar section on NH-208 to two lane with paved shoulder in the State of Tripura on Engineering, Procurement and Construction (the “**EPC**”) basis, subject to and in accordance with the provisions of the Agreement

- (A) The Agreement requires the Contractor to furnish a Performance Security for due and faithful performance of its obligations, under and in accordance with the Agreement, during the {Construction Period/ Defects Liability Period and Maintenance Period} (as defined in the Agreement) in a sum of Rs..... cr. (Rupees crore) (the “**Guarantee Amount**”).
- (B) We, through our branch at (the “**Bank**”) have agreed to furnish this bank guarantee (*hereinafter called the “**Guarantee**”*) by way of Performance Security.

NOW, THEREFORE, the Bank hereby, unconditionally and irrevocably, guarantees and affirms as follows:

1. The Bank hereby unconditionally and irrevocably guarantees the due and faithful performance of the Contractor’s obligations during the {Construction Period/ Defects Liability Period and Maintenance Period} under and in accordance with the Agreement, and agrees and undertakes to pay to the Authority, upon its mere first written demand, and without any demur, reservation, recourse, contest or protest, and without any reference to the Contractor, such sum or sums up to an aggregate sum of the Guarantee Amount as the Authority shall claim, without the Authority being required to prove or to show grounds or reasons for its demand and/or for the sum specified therein.
2. A letter from the Authority, under the hand of an officer not below the rank of

[General Manager in the National Highways & Infrastructure Development Corporation Ltd.], that the Contractor has committed default in the due and faithful performance of all or any of its obligations under and in accordance with the Agreement shall be conclusive, final and binding on the Bank. The Bank further agrees that the Authority shall be the sole judge as to whether the Contractor is in default in due and faithful performance of its obligations during and under the Agreement and its decision that the Contractor is in default shall be final and binding on the Bank, notwithstanding any differences between the Authority and the Contractor, or any dispute between them pending before any court, tribunal, arbitrators or any other authority or body, or by the discharge of the Contractor for any reason whatsoever.

3. In order to give effect to this Guarantee, the Authority shall be entitled to act as if the Bank were the principal debtor and any change in the constitution of the Contractor and/or the Bank, whether by their absorption with any other body or corporation or otherwise, shall not in any way or manner affect the liability or obligation of the Bank under this Guarantee.
4. It shall not be necessary, and the Bank hereby waives any necessity, for the Authority to proceed against the Contractor before presenting to the Bank its demand under this Guarantee.
5. The Authority shall have the liberty, without affecting in any manner the liability of the Bank under this Guarantee, to vary at any time, the terms and conditions of the Agreement or to extend the time or period for the compliance with, fulfillment and/ or performance of all or any of the obligations of the Contractor contained in the Agreement or to postpone for any time, and from time to time, any of the rights and powers exercisable by the Authority against the Contractor, and either to enforce or forbear from enforcing any of the terms and conditions contained in the Agreement and/or the securities available to the Authority, and the Bank shall not be released from its liability and obligation under these presents by any exercise by the Authority of the liberty with reference to the matters aforesaid or by reason of time being given to the Contractor or any other forbearance, indulgence, act or omission on the part of the Authority or of any other matter or thing whatsoever which under any law relating to sureties and guarantors would but for this provision have the effect of releasing the Bank from its liability and obligation under this Guarantee and the Bank hereby waives all of its rights under any such law.
6. This Guarantee is in addition to and not in substitution of any other guarantee or security now or which may hereafter be held by the Authority in respect of or relating to the Agreement or for the fulfillment, compliance and/or performance of all or any of the obligations of the Contractor under the Agreement.
7. Notwithstanding anything contained hereinbefore, the liability of the Bank under this Guarantee is restricted to the Guarantee Amount and this Guarantee will remain in force for the period specified in paragraph 8 below and unless a demand or claim in writing is made by the Authority on the Bank under this Guarantee all rights of the Authority under this Guarantee shall be forfeited and

the Bank shall be relieved from its liabilities hereunder.

8. The Guarantee shall cease to be in force and effect on ****\$. Unless a demand or claim under this Guarantee is made in writing before expiry of the Guarantee, the Bank shall be discharged from its liabilities hereunder.
9. The Bank undertakes not to revoke this Guarantee during its currency, except with the previous express consent of the Authority in writing, and declares and warrants that it has the power to issue this Guarantee and the undersigned has full powers to do so on behalf of the Bank.
10. Any notice by way of request, demand or otherwise hereunder may be sent by post addressed to the Bank at its above referred branch, which shall be deemed to have been duly authorised to receive such notice and to effect payment thereof forthwith, and if sent by post it shall be deemed to have been given at the time when it ought to have been delivered in due course of post and in proving such notice, when given by post, it shall be sufficient to prove that the envelope containing the notice was posted and a certificate signed by an officer of the Authority that the envelope was so posted shall be conclusive.
11. This Guarantee shall come into force with immediate effect and shall remain in force and effect for up to the date specified in paragraph 8 above or until it is released earlier by the Authority pursuant to the provisions of the Agreement.
12. This guarantee shall also be operatable at our Branch at New Delhi, from whom, confirmation regarding the issue of this guarantee or extension / renewal thereof shall be made available on demand. In the contingency of this guarantee being invoked and payment thereunder claimed, the said branch shall accept such invocation letter and make payment of amounts so demanded under the said invocation.
13. The guarantor/bank hereby confirms that it is on the SFMS (Structural Finance Messaging System) platform & shall invariably send an advice of this Bank Guarantee to the designated bank of [Ministry/NHAI/NHIDCL/State PWD/BRO], details of which is as under:

S.No	Particulars	Details
1	Name of Beneficiary	National Highways & Infrastructure Development Corporation Limited
2	Beneficiary Bank Account No.	90621010002659
3	Beneficiary Bank Branch	IFSC SYNB0009062
4	Beneficiary Bank Branch Name	Transport Bhawan, New Delhi
5	Beneficiary Bank Address	Syndicate Bank transport Bhawan, 1st Parliament Street, New Delhi-110001

Signed and sealed this day of, 20..... at

SIGNED, SEALED AND DELIVERED

For and on behalf of the Bank by:

Rehabilitation and up-gradation of road from km 0.000 to km 18.600 (Total length: 18.600 km) of Kumarghat-Kaiashahar section on NH-208 to two lane with paved shoulder in the State of Tripura on EPC basis.

(Signature)

(Name)

(Designation)

(Code

Number)

(Address)

NOTES:

- (i) The bank guarantee should contain the name, designation and code number of the officer(s) signing the guarantee.
- (ii) The address, telephone number and other details of the head office of the Bank as

§ Insert date being 2 (two) years from the date of issuance of this Guarantee (in accordance with Clause 7.2 of the Agreement).

well as of issuing branch should be mentioned on the covering letter of issuing branch.

Annex – II

(Schedule - G)

(See Clause

19.2)

Form for Guarantee for Advance Payment

Managing Director,
NHIDCL

WHEREAS:

- (A) [name and address of contractor] (hereinafter called the “**Contractor**”) has executed an agreement (hereinafter called the “**Agreement**”) with the [name and address of the authority], (hereinafter called the “**Authority**”) for the construction of the Rehabilitation and up-gradation of road from km 0.000 to km 18.600 (Total length: 18.600 km) of Kumarghat-Kaiashahar section on NH-208 to two lane with paved shoulder in the State of Tripura on Engineering, Procurement and Construction (the “**EPC**”) basis, subject to and in accordance with the provisions of the Agreement
- (B) In accordance with Clause 19.2 of the Agreement, the Authority shall make to the Contractor an interest bearing @*Bank Rate* + 3% advance payment (herein after called “**Advance Payment**”) equal to 10% (ten per cent) of the Contract Price; and that the Advance Payment shall be made in two installments subject to the Contractor furnishing an irrevocable and unconditional guarantee by a scheduled bank for an amount equivalent to 110% (one hundred and ten percent) of such installment to remain effective till the complete and full repayment of the installment of the Advance Payment as security for compliance with its obligations in accordance with the Agreement. The amount of {first/second} installment of the Advance Payment is Rs. ----- cr. (Rupees crore) and the amount of this Guarantee is Rs. ----- cr. (Rupees ----- crore) (the “**Guarantee Amount**”)\$.
- (C) We, through our branch at (the “**Bank**”) have agreed to furnish this bank guarantee (*hereinafter called the “**Guarantee**”*) for the Guarantee Amount.

NOW, THEREFORE, the Bank hereby, unconditionally and irrevocably, guarantees and affirms as follows:

1. The Bank hereby unconditionally and irrevocably guarantees the due and faithful repayment on time of the aforesaid instalment of the Advance Payment under and in accordance with the Agreement, and agrees and undertakes to

pay to the

§ The Guarantee Amount should be equivalent to 110% of the value of the applicable instalment.

Authority, upon its mere first written demand, and without any demur, reservation, recourse, contest or protest, and without any reference to the Contractor, such sum or sums up to an aggregate sum of the Guarantee Amount as the Authority shall claim, without the Authority being required to prove or to show grounds or reasons for its demand and/or for the sum specified therein.

A letter from the Authority, under the hand of an officer not below the rank of [General Manager in the National Highways & Infrastructure Development Corporation Ltd.], that the Contractor has committed default in the due and faithful performance of all or any of its obligations for the repayment of the instalment of the Advance Payment under and in accordance with the Agreement shall be conclusive, final and binding on the Bank. The Bank further agrees that the Authority shall be the sole judge as to whether the Contractor is in default in due and faithful performance of its obligations during and under the Agreement and its decision that the Contractor is in default shall be final and binding on the Bank, notwithstanding any differences between the Authority and the Contractor, or any dispute between them pending before any court, tribunal, arbitrators or any other authority or body, or by the discharge of the Contractor for any reason whatsoever.

2. In order to give effect to this Guarantee, the Authority shall be entitled to act as if the Bank were the principal debtor and any change in the constitution of the Contractor and/or the Bank, whether by their absorption with any other body or corporation or otherwise, shall not in any way or manner affect the liability or obligation of the Bank under this Guarantee.
3. It shall not be necessary, and the Bank hereby waives any necessity, for the Authority to proceed against the Contractor before presenting to the Bank its demand under this Guarantee.
4. The Authority shall have the liberty, without affecting in any manner the liability of the Bank under this Guarantee, to vary at any time, the terms and conditions of the Advance Payment or to extend the time or period of its repayment or to postpone for any time, and from time to time, any of the rights and powers exercisable by the Authority against the Contractor, and either to enforce or forbear from enforcing any of the terms and conditions contained in the Agreement and/or the securities available to the Authority, and the Bank shall not be released from its liability and obligation under these presents by any exercise by the Authority of the liberty with reference to the matters aforesaid or by reason of time being given to the Contractor or any other forbearance, indulgence, act or omission on the part of the Authority or of any other matter or thing whatsoever which under any law relating to sureties and guarantors would but for this provision have the effect of releasing the Bank from its ~~liability and obligation~~ under this Guarantee and the Bank hereby waives all of its rights under any such law.
5. This Guarantee is in addition to and not in substitution of any other guarantee

Rehabilitation and up-gradation of road from km 0.000 to km 18.600 (Total length: 18.600 km) of Kumarghat-Kaiashahar section on NH-208 to two lane with paved shoulder in the State of Tripura on EPC basis.

or security now or which may hereafter be held by the Authority in respect of or relating to the Advance Payment.

6. Notwithstanding anything contained hereinbefore, the liability of the Bank under this Guarantee is restricted to the Guarantee Amount and this Guarantee will remain in force for the period specified in paragraph 8 below and unless a demand or claim in writing is made by the Authority on the Bank under this Guarantee all rights of the Authority under this Guarantee shall be forfeited and the Bank shall be relieved from its liabilities hereunder.
7. The Guarantee shall cease to be in force and effect on ****.\$ Unless a demand or claim under this Guarantee is made in writing on or before the aforesaid date, the Bank shall be discharged from its liabilities hereunder.
8. The Bank undertakes not to revoke this Guarantee during its currency, except with the previous express consent of the Authority in writing, and declares and warrants that it has the power to issue this Guarantee and the undersigned has full powers to do so on behalf of the Bank.
9. Any notice by way of request, demand or otherwise hereunder may be sent by post addressed to the Bank at its above referred branch, which shall be deemed to have been duly authorised to receive such notice and to effect payment thereof forthwith, and if sent by post it shall be deemed to have been given at the time when it ought to have been delivered in due course of post and in proving such notice, when given by post, it shall be sufficient to prove that the envelope containing the notice was posted and a certificate signed by an officer of the Authority that the envelope was so posted shall be conclusive.
10. This Guarantee shall come into force with immediate effect and shall remain in force and effect up to the date specified in paragraph 8 above or until it is released earlier by the Authority pursuant to the provisions of the Agreement.
11. This guarantee shall also be operatable at our Branch at New Delhi, from whom, confirmation regarding the issue of this guarantee or extension / renewal thereof shall be made available on demand. In the contingency of this guarantee being invoked and payment thereunder claimed, the said branch shall accept such invocation letter and make payment of amounts so demanded under the said invocation.
12. The guarantor/bank hereby confirms that it is on the SFMS (Structural Finance Messaging System) platform & shall invariably send an advice of this Bank Guarantee to the designated bank of [Ministry/NHAI/NHIDCL/State PWD/BRO], details of which is as under:

13. S.No	Particulars	Details
1	Name of Beneficiary	National Highways & Infrastructure Development Corporation Limited
2	Beneficiary Bank Account No.	90621010002659
3	Beneficiary Bank Branch	IFSC SYNB0009062
4	Beneficiary Bank Branch Name	Transport Bhawan, New Delhi
5	Beneficiary Bank Address	Syndicate Bank transport Bhawan, 1st Parliament Street, New Delhi-110001

and sealed this day of, 20..... at

SIGNED, SEALED AND DELIVERED

For and on behalf of the Bank by:

(Signature)

(Name)

(Designation)

(Code

Number)

(Address)

NOTES:

- (i) The bank guarantee should contain the name, designation and code number of the officer(s) signing the guarantee.

§ Insert a date being 90 (ninety) days after the end of one year from the date of payment of the Advance payment to the Contractor (in accordance with Clause 19.2 of the Agreement).

Rehabilitation and up-gradation of road from km 0.000 to km 18.600 (Total length: 18.600 km) of Kumarghat-Kaiashahar section on NH-208 to two lane with paved shoulder in the State of Tripura on EPC basis.

- (ii) The address, telephone number and other details of the head office of the Bank as well as of issuing branch should be mentioned on the covering letter of issuing branch.
-

Schedule - H

(See Clauses 10.1 (iv) and 19.3)

Contract Price Weightages

1.1 The Contract Price for this Agreement is Rs. ****

1.2 Proportions of the Contract Price for different stages of Construction of the Project Highway shall be as specified below:

ITEM	WEIGHTAGE IN PERCENTAGE TO THE CONTRACT PRICE	STAGE FOR PAYMENT	PERCENTAGE WEIGHTAGE
1	2	3	4
Road works including culverts, widening and repair of culverts.	58.73%	A-Widening and Strengthening of existing road	
		(1) Earthwork up to top of the sub-grade	0.00%
		(2) Sub Base courses	0.00%
		(3) Non Bituminous Base Course	0.00%
		(4) Bituminous Base Course	0.00%
		(5) Wearing coat	0.00%
		(6) Widening and repair of culverts	0.00%
		B 1- Reconstruction / New two lane alignment / bypass (Flexible pavement)	
		(1) Earthwork up to top of the sub-grade	15.75%
		(2) Sub Base Course	18.68%
		(3) Non Bituminous Base Course	10.23%
		(4) Bituminous Base Course	18.29%
		(5) Wearing coat	10.48%
		B 2- Reconstruction / New two lane alignment / bypass (Rigid pavement)	
		(1) Earthwork up to top of the sub-grade	0.00%
		(2) Sub Base Course	0.00%
		(3) Dry Lean Concrete (DLC) Course	0.00%
(4) Pavement Quality Control (PQC) course	0.00%		
C 1- Reconstruction / New Service road/ Slip Road (Flexible pavement)			

Rehabilitation and up-gradation of road from km 0.000 to km 18.600 (Total length: 18.600 km) of Kumarghat-Kaiashahar section on NH-208 to two lane with paved shoulder in the State of Tripura on EPC basis.

ITEM	WEIGHTAGE IN PERCENTAGE TO THE CONTRACT PRICE	STAGE FOR PAYMENT	PERCENTAGE WEIGHTAGE
1	2	3	4
		(1) Earthwork up to top of the sub-grade	0.00%
		(2) Sub Base Course	0.00%
		(3) Non Bituminous Base Course	0.00%
		(4) Bituminous Base Course	0.00%
		(5) Wearing coat	0.00%
		C 2- Reconstruction / New Service road (Rigid pavement)	
		(1) Earthwork up to top of the sub-grade	0.00%
		(2) Sub Base Course	0.00%
		(3) Dry Lean Concrete (DLC) Course	0.00%
		(4) Pavement Quality Control (PQC) course	0.00%
		D - Reconstruction and New culverts on existing road, Realignment, bypasses:	
		Culverts (Length <6m)	
		a - Pipe Culverts	0.00%
		b - Box Culverts	26.57%
Minor Bridges / under passes / over passes	8.14%	A 1- Widening and repairs of Minor Bridges (length >6m and <60m)	
		Minor Bridges	0.00%
		A 2- New Minor Bridges (length >6m and <60m)	
		(1) Foundation + Sub-structure: on completion of foundation work including foundation for wing and return wall, abutments, piers upto the abutment/pier cap.	30.00%
		(2) Super structure : on completion of super-structure in all respects including wearing coat, bearings, expansion joints, hand rails, crash barriers, road sign & markings, tests on completion etc. complete in all respect.	30.00%

Rehabilitation and up-gradation of road from km 0.000 to km 18.600 (Total length: 18.600 km) of Kumarghat-Kaiashahar section on NH-208 to two lane with paved shoulder in the State of Tripura on EPC basis.

ITEM	WEIGHTAGE IN PERCENTAGE TO THE CONTRACT PRICE	STAGE FOR PAYMENT	PERCENTAGE WEIGHTAGE
1	2	3	4
		(3) Approaches: on completion of approaches including Retaining walls, stone pitching, protection works complete in all respect, test on completion in all respects and fit for use.	30.00%
		(4) Guide bunds and river training works: on completion of guide bunds and repair training works complete in all respects.	10.00%
		B 1 - Widening and repair of underpasses / overpasses	
		Underpasses / Overpasses	0.00%
		B 2 - New Underpasses / Overpasses	
		(1) Foundation + Sub-structure: on completion of foundation work including foundation for wing and return wall, abutments, piers upto the abutment/pier cap.	0.00%
		(2) Super structure : on completion of super-structure in all respects including wearing coat, bearings, expansion joints, hand rails, crash barriers, road sign & markings, tests on completion etc. complete in all respect.	0.00%
		Wearing coat (a) in case of overpass-wearing coat including expansion joints complete in all respects as specified and (b) in case of underpass - rigid pavement including drainage facility complete in all respects as specified.	0.00%
		(3) Approaches : On completion of approaches including Retaining walls/ Reinforced earth walls, stone pitching, protection works complete in all respect and fit for use.	0.00%

Rehabilitation and up-gradation of road from km 0.000 to km 18.600 (Total length: 18.600 km) of Kumarghat-Kaiashahar section on NH-208 to two lane with paved shoulder in the State of Tripura on EPC basis.

ITEM	WEIGHTAGE IN PERCENTAGE TO THE CONTRACT PRICE	STAGE FOR PAYMENT	PERCENTAGE WEIGHTAGE
1	2	3	4
Major bridge (length > 60m) works and RoB / RUB / Elevated sections / Flyovers including viaducts, if any	10.12%	A 1 - Widening and repair of major bridges	
		(1) Foundation	0.00%
		(2) Sub-structure	0.00%
		(3) Super-structure (including bearings)	0.00%
		(4) Wearing Coat including expansion joints	0.00%
		(5) Miscellaneous Items like hand rails, crash barrier, road markings etc.	0.00%
		(6) Wing walls/return walls	0.00%
		(7) Guide bunds, River Training works etc.	0.00%
		(8) Approaches (including Retaining walls, stone pitching and protection works)	0.00%
		A 2 - New Major bridges	
		(1) Foundation	33.00%
		(2) Sub-structure	20.00%
		(3) Super-structure (including bearings)	25.00%
		(4) Wearing Coat including expansion joints	3.00%
		(5) Miscellaneous Items like hand rails, crash barrier, road markings etc.	5.00%
		(6) Wing walls/return walls upto top	6.00%
		(7) Guide bunds, River Training works etc.	3.00%
		(8) Approaches (including Retaining walls, stone pitching and protection works)	5.00%
		B 1 - Widening and repair of	
		a) RoB	
b) RuB			
1) Foundation	0.00%		
2) Sub Structure	0.00%		
3) Super Structure (Including bearings)	0.00%		

Rehabilitation and up-gradation of road from km 0.000 to km 18.600 (Total length: 18.600 km) of Kumarghat-Kaiashahar section on NH-208 to two lane with paved shoulder in the State of Tripura on EPC basis.

ITEM	WEIGHTAGE IN PERCENTAGE TO THE CONTRACT PRICE	STAGE FOR PAYMENT	PERCENTAGE WEIGHTAGE
1	2	3	4
		4) Wearing coat (a) in case of RoB - wearing coat including expansion joints complete in all respect as specified and (b) in case of RuB - rigid pavement under RuB including drainage facility complete in all respect as specified	0.00%
		5) miscellaneous items like hand rails, crash barrier, road markings etc	0.00%
		6) wing walls / return walls	0.00%
		7) Approaches (including Retaining walls, stone pitching and protection works)	0.00%
		B 2 - New RoB / RuB	
		a) RoB	
		b) RuB	
		1) Foundation	0.00%
		2) Sub Structure	0.00%
		3) Super Structure (Including bearings)	0.00%
		4) Wearing coat (a) in case of RoB - wearing coat including expansion joints complete in all respect as specified and (b) in case of RuB - rigid pavement under RuB including drainage facility complete in all respect as specified	0.00%
		5) miscellaneous items like hand rails, crash barrier, road markings etc	0.00%
		6) wing walls / return walls	0.00%
		7) Approaches (including Retaining walls, stone pitching and protection works)	0.00%
		C 1 - Widening and repair of Elevated sections / Fly overs / Grade Separators	
		1) Foundation	0.00%
		2) Sub Structure	0.00%
		3) Super Structure (Including bearings)	0.00%

Rehabilitation and up-gradation of road from km 0.000 to km 18.600 (Total length: 18.600 km) of Kumarghat-Kaiashahar section on NH-208 to two lane with paved shoulder in the State of Tripura on EPC basis.

ITEM	WEIGHTAGE IN PERCENTAGE TO THE CONTRACT PRICE	STAGE FOR PAYMENT	PERCENTAGE WEIGHTAGE		
1	2	3	4		
		4) Wearing coat including expansion joints	0.00%		
		5) miscellaneous items like hand rails, crash barrier, road markings etc	0.00%		
		6) wing walls / return walls	0.00%		
		7) Approaches (including Retaining walls, stone pitching and protection works)	0.00%		
		C 2 - New Elevated sections / Fly overs / Grade Separators			
		1) Foundation	0.00%		
		2) Sub Structure	0.00%		
		3) Super Structure (Including bearings)	0.00%		
		4) Wearing coat including expansion joints	0.00%		
		5) miscellaneous items like hand rails, crash barrier, road markings etc	0.00%		
		6) wing walls / return walls	0.00%		
		7) Approaches (including Retaining walls, stone pitching and protection works)	0.00%		
		Other Works	23.01%	(i) Toll Plaza	0.00%
				(ii) Road side drains	
Lined Drain	23.43%				
Unlined Drain	0.47%				
(iii) Road Signs, markings, km stones, safety devices, Road furnitures etc	0.88%				
(iv) Project facilities					
(a) Bus Bays	5.09%				
(b) Truck lay byes	0.00%				
© Rest Areas	0.00%				
(d) Others					
a) Clearing n Grubbing & Dismantling works	0.14%				
b) improvement of Junctions	14.08%				

Rehabilitation and up-gradation of road from km 0.000 to km 18.600 (Total length: 18.600 km) of Kumarghat-Kaiashahar section on NH-208 to two lane with paved shoulder in the State of Tripura on EPC basis.

ITEM	WEIGHTAGE IN PERCENTAGE TO THE CONTRACT PRICE	STAGE FOR PAYMENT	PERCENTAGE WEIGHTAGE
1	2	3	4
		c) Sand Filling in embankment in Pond Locations	2.58%
		d) Turfing and hydroseeding	0.70%
		e) Traffic Aid Post	0.18%
		f) Lighting in Built-up areas	0.70%
		(v) Road side Plantation	0.00%
		(vi) Repair of Protection works other than approaches to the bridges, elevated sections / flyovers / grade separators and RoBs/RuBs	
		(a) Crash Barrier	9.06%
		(b) Parapet wall	0.00%
		© Retaining wall	1.50%
		(d) Breast Wall	39.19%
		(e) Gabion	0.00%
		f) River Training works /Pitching on Slopes	2.00%
		(vii) Safety and traffic management during construction	

1.3 Procedure of estimating the value of work done

1.3.1 Road works

Procedure for estimating the value of road work done shall be as follows:

Table 1.3.1

STAGE FOR PAYMENT	PERCENTAGE WEIGHTAGE	PAYMENT PROCEDURE
A-Widening and Strengthening of existing road		
(1) Earthwork up to top of the sub-grade	0.00%	Unit of measurement is linear length. Payment of each stage shall be made on pro rata basis on completion of a stage in a length of not less than 10 (ten) percent of the total length.
(2) Sub Base courses	0.00%	
(3) Non Bituminous Base Course	0.00%	
(4) Bituminous Base Course	0.00%	
(5) Wearing coat	0.00%	
(6) Widening and repair of culverts	0.00%	Cost of completed culverts shall be determined on pro rata basis with respect to the total no. of culverts. The payment shall be made on the completion of atleast five culverts.
B 1- Reconstruction / New two lane alignment / bypass (Flexible pavement)		
(1) Earthwork up to top of the sub-grade	15.75%	Unit of measurement is linear length. Payment of each stage shall be made on pro rata basis on completion of a stage in full length or 1 (one) km length, whichever is less.
(2) Sub Base Course	18.68%	
(3) Non Bituminous Base Course	10.23%	
(4) Bituminous Base Course	18.29%	
(5) Wearing coat	10.48%	
B 2- Reconstruction / New two lane alignment / bypass (Rigid pavement)		
(1) Earthwork up to top of the sub-grade	0.00%	Unit of measurement is linear length. Payment of each stage shall be made on pro rata basis on completion of a stage in full length or 5 (five) km length, whichever is less.
(2) Earthwork in shoulders	0.00%	
(3) Sub Base Course	0.00%	
(4) Dry Lean Concrete (DLC) Course	0.00%	
(5) Pavement Quality Control (PQC) course	0.00%	
C 1- Reconstruction / New Service road/ Slip Road (Flexible pavement)		

Rehabilitation and up-gradation of road from km 0.000 to km 18.600 (Total length: 18.600 km) of Kumarghat-Kaiashahar section on NH-208 to two lane with paved shoulder in the State of Tripura on EPC basis.

STAGE FOR PAYMENT	PERCENTAGE WEIGHTAGE	PAYMENT PROCEDURE
(1) Earthwork up to top of the sub-grade including shoulder	0.00%	Unit of measurement is linear length. Payment of each stage shall be made on pro rata basis on completion of a stage in full length or 5 (five) km. length, whichever is less.
(2) Sub Base Course	0.00%	
(3) Non Bituminous Base Course	0.00%	
(4) Bituminous Base Course	0.00%	
(5) Wearing coat	0.00%	
C 2- Reconstruction / New Service road (Rigid pavement)		
(1) Earthwork up to top of the sub-grade	0.00%	Unit of measurement is linear length. Payment of each stage shall be made on pro rata basis on completion of a stage in full length or 5 (five) km. length, whichever is less.
(2) Sub Base Course	0.00%	
(3) Dry Lean Concrete (DLC) Course	0.00%	
(4) Pavement Quality Control (PQC) course	0.00%	
D - Reconstruction and New culverts on existing road, Realignment, bypasses:		
Culverts (Length <6m)		Cost of each culvert shall be determined on pro rata basis with respect to the total no. of culverts. The payment shall be made on the completion of at least one culvert.
a - Pipe Culverts	0.00%	
b - Box Culverts	26.57%	

@ For example, if the total length of bituminous work to be done is 100 km, the cost per km of bituminous work shall be determined as follows:

Cost per km = P x weightage for road work x weightage for bituminous work x (1/L)

Where,

P = Contract Price

L = Total length in km

Similarly, the rates per km for other stages shall be worked out accordingly.

Note: The length affected due to law and order problems or litigation during execution due to which the Contractor is unable to execute the work, may be deducted from the total project length for payment purposes. The total length calculated here is only for payment purposes and will not affect and referred in other clauses of the Contract Agreement.

1.3.2 Minor Bridges and Underpasses/Overpasses.

Procedure for estimating the value of Minor bridge and Underpasses/Overpasses shall be as stated in table 1.3.2:

Table 1.3.2

STAGE of PAYMENT	PERCENTAGE WEIGHTAGE	Payment Procedure
A 1- Widening and repairs of Minor Bridges (length >6m and <60m)		
Minor Bridges	0.00%	Cost of each minor bridge shall be determined on pro rata basis with respect to the total linear length of the minor bridges. Payment shall be made on completion of widening and repair works of a minor bridge.
A 2- New Minor Bridges (length >6m and <60m)		
(1) Foundation + Sub-structure: on completion of foundation work including foundation for wing and return wall, abutments, piers upto the abutment/pier cap.	30.00%	(1) Foundation + Sub Structure: Cost of each minor bridge shall be determined on pro rata basis with respect to the total linear length (m) of the minor bridges. Payment against Foundation + Sub Structure shall be made on pro rata basis on completion of a stage i.e. not less than 25% of the scope of Foundation + Sub Structure of each bridge subject to completion of atleast two foundations along with sub structure upto abutment/pier cap level of each bridge. In case where load testing is required for foundation, the trigger of first payment shall include load testing also where specified.
(2) Super structure : on completion of super-structure in all respects including wearing coat, bearings, expansion joints, hand rails, crash barriers, road signs & markings, tests on completion etc. complete in all respect.	30.00%	(2) Super structure: Payment shall be made on pro rata basis on completion of a stage ie. completion of super structure of atleast one span in all respect as specified in the column of " Stage of Payment" in this Sub-clause.

STAGE of PAYMENT	PERCENTAGE WEIGHTAGE	Payment Procedure
(3) Approaches: on completion of approaches including Retaining walls, stone pitching, protection works complete in all respect and fit for use.	30.00%	(3) Approaches: Payment shall be made on pro rata basis on completion of a stage i.e. completion of approaches in all respect as specified in the column of " Stage of Payment" in this Sub-clause.
(4) Guide bunds and river training works: on completion of guide bunds and repair training works complete in all respects.	10.00%	(4) Guide bunds and river training works: Payment shall be made on pro rata basis on completion of a stage i.e. completion of guide bunds and river training works in all respect as specified.
B 1 - Widening and repair of underpasses / overpasses		
Underpasses / Overpasses	0.00%	Cost of each underpass / overpass shall be determined on pro rata basis with respect to the total linear length of the underpass / overpass. Payment shall be made on completion of widening and repair works of a underpass / overpass.
B 2 - New Underpasses / Overpasses		
(1) Foundation + Sub-structure: on completion of foundation work including foundation for wing and return wall, abutments, piers upto the abutment/pier cap.	0.00%	(1) Foundation + Sub Structure: Cost of each underpass / overpass shall be determined on pro rata basis with respect to the total linear length of the underpass / overpass. Payment against Foundation + Sub Structure shall be made on pro rata basis on completion of a stage ie. not less than 25% of the scope of Foundation + Sub Structure of each underpass / overpass subject to completion of atleast two foundations along with sub structure upto abutment/pier cap level of each underpass / overpass. In case where load testing is required for foundation, the trigger of first payment shall include load testing also where specified.

Rehabilitation and up-gradation of road from km 0.000 to km 18.600 (Total length: 18.600 km) of Kumarghat-Kaiashahar section on NH-208 to two lane with paved shoulder in the State of Tripura on EPC basis.

STAGE of PAYMENT	PERCENTAGE WEIGHTAGE	Payment Procedure
(2) Superstructure : on completion of super-structure in all respects including wearing coat, bearings, expansion joints, hand rails, crash barriers, road signs & markings, tests on completion etc. complete in all respect.	0.00%	(2) Super structure: Payment shall be made on pro rata basis on completion of a stage ie. completion of super structure of atleast one span in all respect as specified in the column of " Stage of Payment" in this Sub-clause.
(3) Approaches: on completion of approaches including Retaining walls, stone pitching, protection works complete in all respect and fit for use.	0.00%	(3) Approaches: Payment shall be made on pro rata basis on completion of a stage ie. completion of approaches in all respect as specified in the column of " Stage of Payment" in this Sub-clause.

1.3.3 Major Bridge works, ROB/RUB and Structures.

Procedure for estimating the value of Major Bridge works, ROB/RUB and Structures shall be as stated in table 1.3.3:

Table 1.3.3

STAGE of PAYMENT	PERCENTAGE WEIGHTAGE	Payment Procedure
A 1 - Widening and repair of major bridges		
(1) Foundation	0.00%	(i)Foundation: Cost of each Major Bridge shall be determined on prorata basis with respect to the total linear length (m) of the Major Bridge. Payment against foundation shall be made on pro-rata basis on completion of a stage i.e. not less than 25% of the scope of foundation of the major Bridge subject to completion of atleast two foundations of the major bridge. In case where load testing is required for foundation, the trigger of first payment shall include load testing also were specified.

Rehabilitation and up-gradation of road from km 0.000 to km 18.600 (Total length: 18.600 km) of Kumarghat-Kaiashahar section on NH-208 to two lane with paved shoulder in the State of Tripura on EPC basis.

STAGE of PAYMENT	PERCENTAGE WEIGHTAGE	Payment Procedure
(2) Sub-structure	0.00%	(ii) Sub-Structure: Payment against Sub-structure shall be made on pro-rata basis on completion of a stage i.e. not less than 25% of the scope of sub-structure of the major bridge subject to completion of atleast two sub structures of abutment / pier cap level of the major bridge..
(3) Super-structure (including bearings)	0.00%	(iii) Super-structure: Payment shall be made on pro rata basis on completion of a stage i.e. completion of super structure including bearings of atleast one span in all respects as specified.
(4) Wearing Coat including expansion joints	0.00%	(iv)Wearing Coat: Payment shall be made on completion of wearing coat including expansion joints complete in all respects as specified.
(5) Miscellaneous Items like hand rails, crash barrier, road markings etc.	0.00%	(v) Miscellaneous: Payments shall be made on completion of all miscellaneous works like hand rails, crash barriers, road markings etc. complete in all respects as specified.
(6) Wing walls/return walls upto top	0.00%	(vi) Wing walls/return walls: Payments shall be made on completion of all wing walls/return walls complete in all respects as specified.
(7) Guide bunds, River Training works etc.	0.00%	(vii) Guide Bonds, River Training works: Payments shall be made on completion of all guide bunds/river training works etc. complete in all respects as specified.
(8) Approaches (including Retaining walls, stone pitching and protection works)	0.00%	(viii) Approaches: Payment shall be made on completion of both approaches including stone pitching, protection works, etc. complete in all respects as specified.
A 2 - New Major bridges		
(1) Foundation	33.00%	(i)Foundation: Cost of each Major Bridge shall be determined on pro rata basis with respect to the total linear length (m) of the Major Bridge. Payment against foundation shall be made on pro-rata basis on completion of a stage i.e. not less than 10% of the scope of foundation of the major Bridge subject to completion of atleast one foundations of the major bridge. In case where load testing is required for

Rehabilitation and up-gradation of road from km 0.000 to km 18.600 (Total length: 18.600 km) of Kumarghat-Kaiashahar section on NH-208 to two lane with paved shoulder in the State of Tripura on EPC basis.

STAGE of PAYMENT	PERCENTAGE WEIGHTAGE	Payment Procedure
		foundation, the trigger of first payment shall include load testing also were specified.
(2) Sub-structure	20.00%	(ii) Sub-Structure: Payment against Sub-structure shall be made on pro-rata basis on completion of a stage i.e. not less than 10% of the scope of sub-structure of the major bridge subject to completion of atleast one sub structures of abutment / pier cap level of the major bridge..
(3) Super-structure (including bearings)	25.00%	(iii) Super-structure: Payment shall be made on pro rata basis on completion of a stage i.e. completion of super structure including bearings of atleast one span in all respects as specified.
(4) Wearing Coat including expansion joints	3.00%	(iv)Wearing Coat:Payment shall be made on completion of wearing coat including expansion joints complete in all respects as specified.
(5) Miscellaneous Items like hand rails, crash barrier, road markings etc.	5.00%	(v) Miscellaneous: Payments shall be made on completion of all miscellaneous works like hand rails, crash barriers, road markings etc. complete in all respects as specified.
(6) Wing walls/return walls upto top	6.00%	(vi) Wing walls/return walls: Payments shall be made on completion of all wing walls/return walls complete in all respects as specified.
(7) Guide bunds, River Training works etc.	3.00%	(vii) Guide Bonds, River Training works: Payments shall be made on completion of all guide bunds/river training works etc. complete in all respects as specified.
(8) Approaches (including Retaining walls, stone pitching and protection works)	5.00%	(viii) Approaches: Payment shall be made on completion of both approaches including stone pitching, protection works, etc. complete in all respects as specified.
B 1 - Widening and repair of		
a) RoB		

STAGE of PAYMENT	PERCENTAGE WEIGHTAGE	Payment Procedure
b) RuB		
1) Foundation	0.00%	(i) Foundation: Cost of each RoB / RuB shall be determined on pro rata basis with respect to the total linear length (m) of the RoB / RuB. Payment against foundation shall be made on pro-rata basis on completion of a stage i.e. not less than 25% of the scope of foundation of the RoB / RuB subject to completion of atleast two foundations of the RuB/ROB. In case where load testing is required for foundation, the trigger of first payment shall include load testing also where specified.
2) Sub Structure	0.00%	(ii) Sub-Structure: Payment against Sub-structure shall be made on pro-rata basis on completion of a stage i.e. not less than 25% of the scope of sub-structure of the RoB / RuB subject to completion of atleast two sub structure of abutments / pier cap level of the RuB/ROB.
3) Super Structure (Including bearings)	0.00%	(iii) Super-structure: Payment shall be made on pro rata basis on completion of a stage i.e. completion of super structure including bearings of atleast one span in all respects as specified.
4) Wearing coat (a) in case of RoB - wearing coat including expansion joints complete in all respect as specified and (b) in case of RuB - rigid pavement under RuB including drainage facility complete in all respect as specified	0.00%	(iv) Wearing Coat: Payment shall be made on completion of (a) in case of ROB- wearing coat including expansion joints complete in all respects as specified and (b) in case of RUB-rigid pavement under RUB including drainage facility complete in all respects as specified.
5) miscellaneous items like hand rails, crash barrier, road markings etc	0.00%	(v) Miscellaneous: Payments shall be made on completion of all miscellaneous works like hand rails, crash barriers, road markings etc. complete in all respects as specified.

Rehabilitation and up-gradation of road from km 0.000 to km 18.600 (Total length: 18.600 km) of Kumarghat-Kaiashahar section on NH-208 to two lane with paved shoulder in the State of Tripura on EPC basis.

STAGE of PAYMENT	PERCENTAGE WEIGHTAGE	Payment Procedure
6) wing walls / return walls	0.00%	(vi) Wing walls/return walls: Payments shall be made on completion of all wing walls/return walls complete in all respects as specified.
7) Approaches (including Retaining walls, stone pitching and protection works)	0.00%	(vii) Approaches: Payment shall be made on completion of both approaches including stone pitching, protection works, etc. complete in all respects as specified.
B 2 - New RoB / RuB		
1) Foundation	0.00%	(i) Foundation: Cost of each RoB / RuB shall be determined on pro rata basis with respect to the total linear length (m) of the RoB / RuB. Payment against foundation shall be made on pro-rata basis on completion of a stage i.e. not less than 25% of the scope of foundation of the RoB / RuB subject to completion of atleast two foundations of the RuB/ROB. In case where load testing is required for foundation, the trigger of first payment shall include load testing also where specified.
2) Sub Structure	0.00%	(ii) Sub-Structure: Payment against Sub-structure shall be made on pro-rata basis on completion of a stage i.e. not less than 25% of the scope of sub-structure of the RoB / RuB subject to completion of atleast two sub structure of abutments / pier cap level of the RuB/ROB.
3) Super Structure (Including bearings)	0.00%	(iii) Super-structure: Payment shall be made on pro rata basis on completion of a stage i.e. completion of super structure including bearings of atleast one span in all respects as specified.
4) Wearing coat (a) in case of RoB - wearing coat including expansion joints complete in all respect as specified and (b) in case of RuB - rigid pavement under RuB including drainage facility complete in all	0.00%	(iv) Wearing Coat: Payment shall be made on completion of (a) in case of ROB- wearing coat including expansion joints complete in all respects as specified and (b) in case of RUB-rigid pavement under RUB including drainage facility complete in all respects as specified.

Rehabilitation and up-gradation of road from km 0.000 to km 18.600 (Total length: 18.600 km) of Kumarghat-Kaiashahar section on NH-208 to two lane with paved shoulder in the State of Tripura on EPC basis.

STAGE of PAYMENT	PERCENTAGE WEIGHTAGE	Payment Procedure
respect as specified		
5) miscellaneous items like hand rails, crash barrier, road markings etc	0.00%	(v) Miscellaneous: Payments shall be made on completion of all miscellaneous works like hand rails, crash barriers, road markings etc. complete in all respects as specified.
6) wing walls / return walls	0.00%	(vi) Wing walls/return walls: Payments shall be made on completion of all wing walls/return walls complete in all respects as specified.
7) Approaches (including Retaining walls, stone pitching and protection works)	0.00%	(vii) Approaches: Payment shall be made on completion of both approaches including stone pitching, protection works, etc. complete in all respects as specified.
C 1 - Widening and repair of Elevated sections / Fly overs / Grade Separators		
1) Foundation	0.00%	(i) Foundation: Cost of each RoB / RuB shall be determined on pro rata basis with respect to the total linear length (m) of the structure. Payment against foundation shall be made on pro-rata basis on completion of a stage i.e. not less than 25% of the scope of foundation of the structure subject to completion of atleast two foundations of the structure. In case where load testing is required for foundation, the trigger of first payment shall include load testing also where specified.
2) Sub Structure	0.00%	(ii) Sub-Structure: Payment against Sub-structure shall be made on pro-rata basis on completion of a stage i.e. not less than 25% of the scope of sub-structure of the structure subject to completion of atleast two sub structure of abutments / pier cap level of the structure.
3) Super Structure (Including bearings)	0.00%	(iii) Super-structure: Payment shall be made on pro rata basis on completion of a stage i.e. completion of super structure including bearings of atleast one span in all respects as specified.

Rehabilitation and up-gradation of road from km 0.000 to km 18.600 (Total length: 18.600 km) of Kumarghat-Kaiashahar section on NH-208 to two lane with paved shoulder in the State of Tripura on EPC basis.

STAGE of PAYMENT	PERCENTAGE WEIGHTAGE	Payment Procedure
4) Wearing coat including expansion joints	0.00%	(iv) Wearing Coat: Payment shall be made on completion of wearing coat including expansion joints complete in all respects as specified.
5) miscellaneous items like hand rails, crash barrier, road markings etc	0.00%	(v) Miscellaneous: Payments shall be made on completion of all miscellaneous works like hand rails, crash barriers, road markings etc. complete in all respects as specified.
6) wing walls / return walls	0.00%	(vi) Wing walls/return walls: Payments shall be made on completion of all wing walls / return walls complete in all respects as specified.
7) Approaches (including Retaining walls, stone pitching and protection works)	0.00%	(vii) Approaches: Payment shall be made on completion of both approaches including stone pitching, protection works, etc. complete in all respects as specified.
C 2 - New Elevated sections / Fly overs / Grade Separators		
1) Foundation	0.00%	(i) Foundation: Cost of each RoB / RuB shall be determined on pro rata basis with respect to the total linear length (m) of the structure. Payment against foundation shall be made on pro-rata basis on completion of a stage i.e. not less than 25% of the scope of foundation of the structure subject to completion of atleast two foundations of the structure. In case where load testing is required for foundation, the trigger of first payment shall include load testing also where specified.
2) Sub Structure	0.00%	(ii) Sub-Structure: Payment against Sub-structure shall be made on pro-rata basis on completion of a stage i.e. not less than 25% of the scope of sub-structure of the structure subject to completion of atleast two sub structure of abutments / pier cap level of the structure.
3) Super Structure (Including bearings)	0.00%	(iii) Super-structure: Payment shall be made on pro rata basis on completion of a stage i.e. completion of super structure including bearings of atleast one span in all respects as specified.

Rehabilitation and up-gradation of road from km 0.000 to km 18.600 (Total length: 18.600 km) of Kumarghat-Kaiashahar section on NH-208 to two lane with paved shoulder in the State of Tripura on EPC basis.

STAGE of PAYMENT	PERCENTAGE WEIGHTAGE	Payment Procedure
4) Wearing coat including expansion joints	0.00%	(iv) Wearing Coat: Payment shall be made on completion of wearing coat including expansion joints complete in all respects as specified.
5) miscellaneous items like hand rails, crash barrier, road markings etc	0.00%	(v) Miscellaneous: Payments shall be made on completion of all miscellaneous works like hand rails, crash barriers, road markings etc. complete in all respects as specified.
6) wing walls / return walls	0.00%	(vi) Wing walls/return walls: Payments shall be made on completion of all wing walls / return walls complete in all respects as specified.
7) Approaches (including Retaining walls, stone pitching and protection works)	0.00%	(vii) Approaches: Payment shall be made on completion of both approaches including stone pitching, protection works, etc. complete in all respects as specified.

- Note:
- (1) In case of innovate Major Bridge projects like cable suspension/cable stayed/ Extra Dozed and exceptionally long span bridges, the schedule may be modified as per site requirements before bidding with due approval of Competent Authority.
 - (2) The Schedule for exclusive tunnel projects may be prepared as per site requirements before bidding with due approval of Competent Authority.

1.3.4 Other works.

Procedure for estimating the value of other works done shall be as stated in table 1.3.4.

Table 1.3.4

STAGE FOR PAYMENT	PERCENTAGE WEIGHTAGE	PAYMENT PROCEDURE
Other Works		
(i) Toll Plaza	0.00%	Unit of measurement is each completed Toll Plaza. Payment of each Toll Plaza shall be made on pro rata basis with respect to the

Rehabilitation and up-gradation of road from km 0.000 to km 18.600 (Total length: 18.600 km) of Kumarghat-Kaiashahar section on NH-208 to two lane with paved shoulder in the State of Tripura on EPC basis.

STAGE FOR PAYMENT	PERCENTAGE WEIGHTAGE	PAYMENT PROCEDURE
		total of all Toll Plaza.
(ii) Road side drains		
Lined Drain	23.43%	Unit of measurement is linear length in km. Payment shall be made on pro rata basis on completion of a stage in a length of not less than 10% (ten percent) of the total length.
Unlined Drain	0.47%	
(iii) Road Signs, markings, km stones, safety devices, Road furnitures etc	0.88%	
(iv) Project facilities		
(a) Bus Bays	5.09%	Payment shall be made on pro rata basis for completed facilities.
(b) Truck lay byes	0.00%	
© Rest Areas	0.00%	
(d) Others		
a) Clearing n Grubbing & Dismantling works	0.14%	
b) improvement of Junctions	14.08%	
c) Sand Filling in embankment in Pond Locations	2.58%	
d) Turfing and hydroseeding	0.70%	
e) Traffic Aid Post	0.18%	
f) Lighting in Built-up areas	0.70%	
(v) Road side Plantation	0.00%	Unit of measurement is linear length.
(vi) Repair of Protection works other than approaches to the bridges, elevated sections / flyovers / grade separators and RoBs/RuBs		Payment shall be made on pro-rata basis on completion of a stage in a length of not less than 10% (ten percent) of the total length.
(a) Crash Barrier	9.06%	
(b) Parapet wall	0.00%	
© Retaining wall	1.50%	
(d) Breast Wall	39.19%	
(e) Gabion	0.00%	

Rehabilitation and up-gradation of road from km 0.000 to km 18.600 (Total length: 18.600 km) of Kumarghat-Kaiashahar section on NH-208 to two lane with paved shoulder in the State of Tripura on EPC basis.

STAGE FOR PAYMENT	PERCENTAGE WEIGHTAGE	PAYMENT PROCEDURE
f) River Training works /Pitching on Slopes	2.00%	
(vii) Safety and traffic management during construction	0.00%	Payment shall be made on pro rata basis every six months.

2. Procedure for payment for Maintenance

2.1 The cost for maintenance shall be as stated in Clause 14.1.1.

2.2 Payment for Maintenance shall be made in quarterly installments in accordance with the provisions of Clause 19.7.

Schedule - I

(See Clause 10.2 (iv))

Drawings

1. Drawings

In compliance of the obligations set forth in Clause 10.2 of this Agreement, the Contractor shall furnish to the Authority's Engineer, free of cost, all Drawings listed in Annex-I of this Schedule-I.

2. Additional Drawings

If the Authority's Engineer determines that for discharging its duties and functions under this Agreement, it requires any drawings other than those listed in Annex-I, it may by notice require the Contractor to prepare and furnish such drawings forthwith. Upon receiving a requisition to this effect, the Contractor shall promptly prepare and furnish such drawings to the Authority's Engineer, as if such drawings formed part of Annex-I of this Schedule-I.

Rehabilitation and up-gradation of road from km 0.000 to km 18.600 (Total length: 18.600 km) of Kumarghat-Kaiashahar section on NH-208 to two lane with paved shoulder in the State of Tripura on EPC basis.

Annex – I

(Schedule - I)

List of Drawings

[Note: The Authority shall describe in this Annex-I, all the Drawings that the Contractor is required to furnish under Clause 10.2.]

Schedule - J

(See Clause 10.3 (ii))

Project Completion Schedule

1. Project Completion Schedule

During Construction period, the Contractor shall comply with the requirements set forth in this Schedule-J for each of the Project Milestones and the **Scheduled Completion Date**. Within 15 (fifteen) days of the date of each Project Milestone, the Contractor shall notify the Authority of such compliance along with necessary particulars thereof.

2. Project Milestone-I

- (i) Project Milestone-I shall occur on the date falling on the **255th** day from the Appointed Date (the "**Project Milestone-I**").
- (ii) Prior to the occurrence of Project Milestone-I, the Contractor shall have commenced construction of the Project Highway and submitted to the Authority duly and validly prepared Stage Payment Statements for an amount not less than 10% (ten per cent) of the Contract Price.

3. Project Milestone-II

- (i) Project Milestone-II shall occur on the date falling on the **438th** day from the Appointed Date (the "**Project Milestone-II**").
- (ii) Prior to the occurrence of Project Milestone-II, the Contractor shall have continued with construction of the Project Highway and submitted to the Authority duly and validly prepared Stage Payment Statements for an amount not less than 35% (thirty five per cent) of the Contract Price **and should have started construction of all bridges**

4. Project Milestone-III

- (i) Project Milestone-III shall occur on the date falling on the **620th** day from the Appointed Date (the "**Project Milestone-III**").
- (ii) Prior to the occurrence of Project Milestone-III, the Contractor shall have continued with construction of the Project Highway and submitted to the Authority duly and validly prepared Stage Payment Statements for an amount not less than 70% (seventy per cent) of the Contract Price and **should have started construction of all project facilities**.

5. Scheduled Completion Date

Rehabilitation and up-gradation of road from km 0.000 to km 18.600 (Total length: 18.600 km) of Kumarghat-Kaiashahar section on NH-208 to two lane with paved shoulder in the State of Tripura on EPC basis.

- (i) The Scheduled Completion Date shall occur on the 730th day from the Appointed Date.
- (ii) On or before the Scheduled Completion Date, the Contractor shall have completed construction in accordance with this Agreement.

6. Extension of time

Upon extension of any or all of the aforesaid Project Milestones or the Scheduled Completion Date, as the case may be, under and in accordance with the provisions of this Agreement, the Project Completion Schedule shall be deemed to have been amended accordingly.

Schedule - K

(See Clause 12.1 (ii))

Tests on Completion

1. Schedule for Tests

- (i) The Contractor shall, no later than 30 (thirty) days prior to the likely completion of construction, notify the Authority's Engineer and the Authority of its intent to subject the Project Highway to Tests, and no later than 10(ten) days prior to the actual date of Tests, furnish to the Authority's Engineer and the Authority detailed inventory and particulars of all works and equipment forming part of Works.
- (ii) The Contractor shall notify the Authority's Engineer of its readiness to subject the Project Highway to Tests at any time after 10 (ten) days from the date of such notice, and upon receipt of such notice, the Authority's Engineer shall, in consultation with the Contractor, determine the date and time for each Test and notify the same to the Authority who may designate its representative to witness the Tests. The Authority's Engineer shall thereupon conduct the Tests itself or cause any of the Tests to be conducted in accordance with Article 12 and this Schedule-K.

2. Tests

- (i) Visual and physical test: The Authority's Engineer shall conduct a visual and physical check of construction to determine that all works and equipment forming part thereof conform to the provisions of this Agreement. The physical tests shall include [***].
- (ii) Riding quality test: Riding quality of each lane of the carriageway shall be checked with the help of a Network Survey Vehicle (NSV) fitted with latest equipments and the maximum permissible roughness for purposes of this Test shall be [2,000 (two thousand)] mm for each kilometre.
- (iii) Tests for bridges: All major and minor bridges shall be subjected to the rebound hammer and ultrasonic pulse velocity tests, to be conducted in accordance with the procedure described in Special Report No. 17: 1996 of the IRC Highway Research Board on Nondestructive Testing Techniques, at two spots in every span, to be chosen at random by the Authority's Engineer. Bridges with a span of 15 (fifteen) metres or more shall also be subjected to load testing.
- (iv) Other tests: The Authority's Engineer may require the Contractor to carry out or cause to be carried additional tests, in accordance with Good Industry Practice, for determining the compliance of the Project Highway with Specifications and Standards, except tests as specified in clause 5, but shall include measuring the reflectivity of road markings and road signs; and measuring the illumination level (lux) of lighting using requisite testing equipment.

- (v) Environmental audit: The Authority's Engineer shall carry out a check to determine conformity of the Project Highway with the environmental requirements set forth in Applicable Laws and Applicable Permits.
- (vi) Safety Audit: The Authority's Engineer shall carry out, or cause to be carried out, a safety audit to determine conformity of the Project Highway with the safety requirements and Good Industry Practice.

3. Agency for conducting Tests

All Tests set forth in this Schedule-K shall be conducted by the Authority's Engineer or such other agency or person as it may specify in consultation with the Authority.

4. Completion Certificate

Upon successful completion of Tests, the Authority's Engineer shall issue the Completion Certificate in accordance with the provisions of Article 12.

- 5. The Authority Engineer will carry out tests with following equipment at his own cost in the presence of contractor's representative.

Sr. No.	Key metrics of Asset	Equipment to be used	Frequency of condition survey
1	Surface defects of pavement	Network Vehicle (NSV) Survey	At least twice a year (As per survey months defined for the state basis rainy season)
2	Roughness of pavement	Network Vehicle (NSV) Survey	At least twice a year (As per survey months defined for the state basis rainy season)
3	Strength of pavement	Falling Weight Deflectometer (FWD)	At least once a year
4	Bridges	Mobile Bridge Inspection Unit (MBU)	At least twice a year (As per survey months defined for the state basis rainy season)
5	Road signs	Retro-reflectometer	At least twice a year (As per survey months defined for the state basis rainy season)

The first testing with the help of NSV shall be conducted at the time of issue of Completion Certificate.

Schedule - L

(See Clause 12.2)

Completion Certificate

- 1 I, (Name of the Authority's Engineer), acting as the Authority's Engineer, under and in accordance with the Agreement dated.....(the "**Agreement**"), for Rehabilitation and up-gradation of road from km 0.000 to km 18.600 (Total length: 18.600 km) of Kumarghat-Kaiashahar section on NH-208 to two lane with paved shoulder in the State of Tripura (the "**Project Highway**") on Engineering, Procurement and Construction (EPC) basis through (Name of Contractor), hereby certify that the Tests in accordance with Article 12 of the Agreement have been successfully undertaken to determine compliance of the Project Highway with the provisions of the Agreement, and I am satisfied that the Project Highway can be safely and reliably placed in service of the Users thereof.
- 2 It is certified that, in terms of the aforesaid Agreement, all works forming part of Project Highway have been completed, and the Project Highway is hereby declared fit for entry into operation on this the day of 20... ,
Scheduled Completed
Date for which was the day of20.....

SIGNED, SEALED AND
DELIVERED

For and on behalf of the Authority's Engineer by:

(Signature)

(Name

) (Designation)

(Address)

Schedule - M

(See Clauses 14.6, 15.2 and 19.7)

Payment Reduction for Non-Compliance

1. Payment reduction for non-compliance with the Maintenance Requirements

- (i) Monthly lump sum payments for maintenance shall be reduced in the case of non-compliance with the Maintenance Requirements set forth in Schedule-E.
- (ii) Any deduction made on account of non-compliance with the Maintenance Requirements shall not be paid even after compliance subsequently. The deductions shall continue to be made every month until compliance is done.
- (iii) The Authority's Engineer shall calculate the amount of payment reduction on the basis of weightage in percentage assigned to non-conforming items as given in Paragraph 2.

2. Percentage reductions in lump sum payments on monthly basis

- (i) The following percentages shall govern the payment reduction:

S. No.	Item/Defect/Deficiency	Percentage
(a)	Carriageway/Pavement	
(i)	Potholes, cracks, other surface defects	15%
(ii)	Repairs of Edges, Rutting	5%
(b)	Road, Embankment, Cuttings, Shoulders	
(i)	Edge drop, inadequate cross fall, undulations, settlement, potholes, ponding, obstructions	10%
(ii)	Deficient slopes, raincuts, disturbed pitching, vegetation growth, pruning of trees	5%
(c)	Bridges and Culverts	
(i)	Desilting, cleaning, vegetation growth, damaged pitching, flooring, parapets, wearing course, footpaths, any damage to foundations	20%
(ii)	Any Defects in superstructures, bearings and sub-structures	10%

Rehabilitation and up-gradation of road from km 0.000 to km 18.600 (Total length: 18.600 km) of Kumarghat-Kaiashahar section on NH-208 to two lane with paved shoulder in the State of Tripura on EPC basis.

S. No.	Item/Defect/Deficiency	Percentage
(iii)	Painting, repairs/replacement kerbs, railings, parapets, guideposts/crash barriers	5%
(d)	Roadside Drains	
(i)	Cleaning and repair of drains	5%
(e)	Road Furniture	
(i)	Cleaning, painting, replacement of road signs, delineators, road markings, 200 m/km/5 th km stones	5%
(f)	Miscellaneous Items	
(i)	Removal of dead animals, broken down/accident vehicles, fallen trees, road blockades or malfunctioning of mobile crane	10%
(ii)	Any other Defects in accordance with paragraph 1.	5%
(g)	Defects in Other Project Facilities	5%

- (ii) The amount to be deducted from monthly lump-sum payment for non-compliance of particular item shall be calculated as under:

$$R = \frac{P}{100} \times (M1 \text{ or } M2) \times \frac{L1}{L}$$

Where,

P= Percentage of particular item/Defect/deficiency for deduction

M1= Monthly lump-sum payment in accordance para 1.2 above of this

Schedule M2= Monthly lump-sum payment in accordance para 1.2 above of

this Schedule L1= Non-complying length L = Total length of the road,

R= Reduction (the amount to be deducted for non-compliance for a particular item/Defect/deficiency

The total amount of reduction shall be arrived at by summation of reductions for such items/Defects/deficiency or non-compliance.

For any Defect in a part of one kilometer, the non-conforming length shall be taken as one kilometer.

Schedule - N

(See Clause 18.1 (i))

Selection of Authority's Engineer

1. Selection of Authority's Engineer

- (i) The provisions of the Model Request for Proposal for Selection of Technical Consultants, issued by the Ministry of Finance in May 2009, or any substitute thereof shall apply for selection of an experienced firm to discharge the functions and duties of an Authority's Engineer.
- (ii) In the event of termination of the Technical Consultants appointed in accordance with the provisions of Paragraph 1.1, the Authority shall appoint another firm of Technical Consultants forthwith and may engage a government-owned entity in accordance with the provisions of Paragraph 3 of this Schedule-N.

2. Terms of Reference

The Terms of Reference for the Authority's Engineer (the "TOR") shall substantially conform with Annex 1 to this Schedule N.

3. Appointment of Government entity as Authority's Engineer

Notwithstanding anything to the contrary contained in this Schedule, the Authority may in its discretion appoint a government-owned entity as the Authority's Engineer; provided that such entity shall be a body corporate having as one of its primary functions the provision of consulting, advisory and supervisory services for engineering projects; provided further that a government-owned entity which is owned or controlled by the Authority shall not be eligible for appointment as Authority's Engineer.

Annex – I

(Schedule -

N)

Terms of Reference for Authority's Engineer

1. Scope

- (i) These Terms of Reference (the “**TOR**”) for the Authority's Engineer are being specified pursuant to the EPC Agreement dated (the “**Agreement**”), which has been entered into between the [name and address of the Authority] (the “**Authority**”) and (the “**Contractor**”)# for Rehabilitation and up-gradation of road from km 0.000 to km 18.600 (Total length: 18.600 km) of Kumarghat-Kaiashahar section on NH-208 to two lane with paved shoulder in the State of Tripura on Engineering, Procurement, Construction (EPC) basis, and a copy of which is annexed hereto and marked as Annex-A to form part of this TOR.

- In case the bid of Authority's Engineer is invited simultaneously with the bid of EPC project, then the status of bidding of EPC project only to be indicated

- (ii) The TOR shall apply to construction and maintenance of the Project Highway.

2. Definitions and interpretation

- (i) The words and expressions beginning with or in capital letters and not defined herein but defined in the Agreement shall have, unless repugnant to the context, the meaning respectively assigned to them in the Agreement.
- (ii) References to Articles, Clauses and Schedules in this TOR shall, except where the context otherwise requires, be deemed to be references to the Articles, Clauses and Schedules of the Agreement, and references to Paragraphs shall be deemed to be references to Paragraphs of this TOR.
- (iii) The rules of interpretation stated in Article 1 of the Agreement shall apply, mutatis mutandis, to this TOR.

3. General

- (i) The Authority's Engineer shall discharge its duties in a fair, impartial and efficient manner, consistent with the highest standards of professional integrity and Good Industry Practice.
- (ii) The Authority's Engineer shall perform the duties and exercise the authority in accordance with the provisions of this Agreement, but subject to obtaining prior written approval of the Authority before determining:
- (a) any Time Extension;

Rehabilitation and up-gradation of road from km 0.000 to km 18.600 (Total length: 18.600 km) of Kumarghat-Kaiashahar section on NH-208 to two lane with paved shoulder in the State of Tripura on EPC basis.

- (b) any additional cost to be paid by the Authority to the Contractor;

- (c) the Termination Payment; or
 - (d) issuance of Completion Certificate or
 - (e) any other matter which is not specified in (a), (b), (c) or (d) above and which creates a financial liability on either Party.
- (iii) The Authority's Engineer shall submit regular periodic reports, at least once every month, to the Authority in respect of its duties and functions under this Agreement. Such reports shall be submitted by the Authority's Engineer within 10 (ten) days of the beginning of every month.
- (iv) The Authority's Engineer shall inform the Contractor of any delegation of its duties and responsibilities to its suitably qualified and experienced personnel; provided, however, that it shall not delegate the authority to refer any matter for the Authority's prior approval in accordance with the provisions of Clause 18.2.
- (v) The Authority's Engineer shall aid and advise the Authority on any proposal for Change of Scope under Article 13.
- (vi) In the event of any disagreement between the Parties regarding the meaning, scope and nature of Good Industry Practice, as set forth in any provision of the Agreement, the Authority's Engineer shall specify such meaning, scope and nature by issuing a reasoned written statement relying on good industry practice and authentic literature.

4. Construction Period

- (i) During the Construction Period, the Authority's Engineer shall review and approve the Drawings furnished by the Contractor along with supporting data, including the geo-technical and hydrological investigations, characteristics of materials from borrow areas and quarry sites, topographical surveys, and the recommendations of the Safety Consultant in accordance with the provisions of Clause 10.1 (vi). The Authority's Engineer shall complete such review and approval and send its observations to the Authority and the Contractor within 15 (fifteen) days of receipt of such Drawings; provided, however that in case of a Major Bridge or Structure, the aforesaid period of 15 (fifteen) days may be extended upto 30 (thirty) days. In particular, such comments shall specify the conformity or otherwise of such Drawings with the Scope of the Project and Specifications and Standards.
- (ii) The Authority's Engineer shall review and approve any revised Drawings sent to it by the Contractor and furnish its comments within 10 (ten) days of receiving such Drawings.
- (iii) The Authority's Engineer shall review and approve the Quality Assurance Plan submitted by the Contractor and shall convey its comments to the Contractor within a period of 21 (twenty one) days stating the modifications, if any, required thereto.

- (iv) The Authority's Engineer shall complete the review and approve of the methodology proposed to be adopted by the Contractor for executing the Works, and convey its comments to the Contractor within a period of 10 (ten) days from the date of receipt of the proposed methodology from the Contractor.
- (v) The Authority's Engineer shall grant written approval to the Contractor, where necessary, for interruption and diversion of the flow of traffic in the existing lane(s) of the Project Highway for purposes of maintenance during the Construction Period in accordance with the provisions of Clause 10.4.
- (vi) The Authority's Engineer shall review the monthly progress report furnished by the Contractor and send its comments thereon to the Authority and the Contractor within 7 (seven) days of receipt of such report.
- (vii) The Authority's Engineer shall inspect the Construction Works and the Project Highway and shall submit a monthly Inspection Report bringing out the results of inspections and the remedial action taken by the Contractor in respect of Defects or deficiencies. In particular, the Authority's Engineer shall include in its Inspection Report, the compliance of the recommendations made by the Safety Consultant.
- (viii) The Authority's Engineer shall conduct the pre-construction review of manufacturer's test reports and standard samples of manufactured Materials, and such other Materials as the Authority's Engineer may require.
- (ix) For determining that the Works conform to Specifications and Standards, the Authority's Engineer shall require the Contractor to carry out, or cause to be carried out, tests at such time and frequency and in such manner as specified in the Agreement and in accordance with Good Industry Practice for quality assurance. For purposes of this Paragraph 4 (ix), the tests specified in the IRC Special Publication-11 (Handbook of Quality Control for Construction of Roads and Runways) and the Specifications for Road and Bridge Works issued by MORTH (the "Quality Control Manuals") or any modification/substitution thereof shall be deemed to be tests conforming to Good Industry Practice for quality assurance.
- (x) The Authority's Engineer shall test check at least 50 (fifty) percent of the quantity or number of tests prescribed for each category or type of test for quality control by the Contractor.
- (xi) The timing of tests referred to in Paragraph 4 (ix), and the criteria for acceptance/rejection of their results shall be determined by the Authority's Engineer in accordance with the Quality Control Manuals. The tests shall be undertaken on a random sample basis and shall be in addition to, and independent of, the tests that may be carried out by the Contractor for its own quality assurance in accordance with Good Industry Practice.
- (xii) In the event that results of any tests conducted under Clause 11.10 establish any Defects or deficiencies in the Works, the Authority's Engineer shall require the Contractor to carry out remedial measures.

- (xiii) The Authority's Engineer may instruct the Contractor to execute any work which is urgently required for the safety of the Project Highway, whether because of an accident, unforeseeable event or otherwise; provided that in case of any work required on account of a Force Majeure Event, the provisions of Clause 21.6 shall apply.
- (xiv) In the event that the Contractor fails to achieve any of the Project Milestones, the Authority's Engineer shall undertake a review of the progress of construction and identify potential delays, if any. If the Authority's Engineer shall determine that completion of the Project Highway is not feasible within the time specified in the Agreement, it shall require the Contractor to indicate within 15 (fifteen) days the steps proposed to be taken to expedite progress, and the period within which the Project Completion Date shall be achieved. Upon receipt of a report from the Contractor, the Authority's Engineer shall review the same and send its comments to the Authority and the Contractor forthwith.
- (xv) The Authority's Engineer shall obtain from the Contractor a copy of all the Contractor's quality control records and documents before the Completion Certificate is issued pursuant to Clause 12.2.
- (xvi) Authority's Engineer may recommend to the Authority suspension of the whole or part of the Works if the work threatens the safety of the Users and pedestrians. After the Contractor has carried out remedial measure, the Authority's Engineer shall inspect such remedial measures forthwith and make a report to the Authority recommending whether or not the suspension hereunder may be revoked.
- (xvii) In the event that the Contractor carries out any remedial measures to secure the safety of suspended works and Users, and requires the Authority's Engineer to inspect such works, the Authority's Engineer shall inspect the suspended works within 3 (three) days of receiving such notice, and make a report to the Authority forthwith, recommending whether or not such suspension may be revoked by the Authority.
- (xviii) The Authority's Engineer shall carry out, or cause to be carried out, all the Tests specified in Schedule-K and issue a Completion Certificate, as the case may be. For carrying out its functions under this Paragraph 4 (xviii) and all matters incidental thereto, the Authority's Engineer shall act under and in accordance with the provisions of Article 12 and Schedule-K.

5. Maintenance Period

- (i) The Authority's Engineer shall aid and advise the Contractor in the preparation of its monthly Maintenance Programme and for this purpose carry out a joint monthly inspection with the Contractor.
- (ii) The Authority's Engineer shall undertake regular inspections, at least once every month, to evaluate compliance with the Maintenance Requirements and submit a Maintenance Inspection Report to the Authority and the Contractor.

- (iii) The Authority's Engineer shall specify the tests, if any, that the Contractor shall carry out, or cause to be carried out, for the purpose of determining that the Project Highway is in conformity with the Maintenance Requirements. It shall monitor and review the results of such tests and the remedial measures, if any, taken by the Contractor in this behalf.
- (iv) In respect of any defect or deficiency referred to in Paragraph 3 of Schedule- E, the Authority's Engineer shall, in conformity with Good Industry Practice, specify the permissible limit of deviation or deterioration with reference to the Specifications and Standards and shall also specify the time limit for repair or rectification of any deviation or deterioration beyond the permissible limit.
- (v) The Authority's Engineer shall examine the request of the Contractor for closure of any lane(s) of the Project Highway for undertaking maintenance/repair thereof, and shall grant permission with such modifications, as it may deem necessary, within 5 (five) days of receiving a request from the Contractor. Upon expiry of the permitted period of closure, the Authority's Engineer shall monitor the reopening of such lane(s), and in case of delay, determine the Damages payable by the Contractor to the Authority under Clause 14.5.

6. Determination of costs and time

- (i) The Authority's Engineer shall determine the costs, and/or their reasonableness, that are required to be determined by it under the Agreement.
- (ii) The Authority's Engineer shall determine the period of Time Extension that is required to be determined by it under the Agreement.
- (iii) The Authority's Engineer shall consult each Party in every case of determination in accordance with the provisions of Clause 18.5.

7. Payments

- (i) The Authority's Engineer shall withhold payments for the affected works for which the Contractor fails to revise and resubmit the Drawings to the Authority's Engineer in accordance with the provisions of Clause 10.2 (iv) (d).
- (ii) Authority's Engineer shall -
 - (a) within 10 (ten) days of receipt of the Stage Payment Statement from the Contractor pursuant to Clause 19.4, determine the amount due to the Contractor and recommend the release of 90 (ninety) percent of the amount so determined as part payment, pending issue of the Interim Payment Certificate; and
 - (b) within 15 (fifteen) days of the receipt of the Stage Payment Statement referred to in Clause 19.4, deliver to the Authority and the Contractor an Interim Payment Certificate certifying the amount due and payable to the

Contractor, after adjustments in accordance with the provisions of Clause 19.10.

- (iii) The Authority's Engineer shall, within 15 (fifteen) days of receipt of the Monthly Maintenance Statement from the Contractor pursuant to Clause 19.6, verify the Contractor's monthly statement and certify the amount to be paid to the Contractor in accordance with the provisions of the Agreement.
- (iv) The Authority's Engineer shall certify final payment within 30 (thirty) days of the receipt of the final payment statement of Maintenance in accordance with the provisions of Clause 19.16.

8. Other duties and functions

The Authority's Engineer shall perform all other duties and functions as specified in the Agreement.

9. Miscellaneous

- (i) A copy of all communications, comments, instructions, Drawings or Documents sent by the Authority's Engineer to the Contractor pursuant to this TOR, and a copy of all the test results with comments of the Authority's Engineer thereon, shall be furnished by the Authority's Engineer to the Authority forthwith.
- (ii) The Authority's Engineer shall retain at least one copy each of all Drawings and Documents received by it, including 'as-built' Drawings, and keep them in its safe custody.
- (iii) Within 90 (ninety) days of the Project Completion Date, the Authority's Engineer shall obtain a complete set of as-built Drawings, in 2 (two) hard copies and in micro film form or in such other medium as may be acceptable to the Authority, reflecting the Project Highway as actually designed, engineered and constructed, including an as-built survey illustrating the layout of the Project Highway and setback lines, if any, of the buildings and structures forming part of Project Facilities; and shall hand them over to the Authority against receipt thereof.
- (iv) The Authority's Engineer, if called upon by the Authority or the Contractor or both, shall mediate and assist the Parties in arriving at an amicable settlement of any Dispute between the Parties.
- (v) The Authority's Engineer shall inform the Authority and the Contractor of any event of Contractor's Default within one week of its occurrence.

Schedule - O

(See Clauses 19.4 (i), 19.6 (i), and 19.8 (i))

Forms of Payment Statements

1. Stage Payment Statement for Works

The Stage Payment Statement for Works shall state:

- (a) the estimated amount for the Works executed in accordance with Clause 19.3
 - (i) subsequent to the last claim;
- (b) amounts reflecting adjustments in price for the aforesaid claim;
- (c) the estimated amount of each Change of Scope Order executed subsequent to the last claim;
- (d) amounts reflecting adjustment in price, if any, for (c) above in accordance with the provisions of Clause 13.2 (iii) (a);
- (e) total of (a), (b), (c) and (d) above;
- (f) Deductions:
 - i. Any amount to be deducted in accordance with the provisions of the Agreement except taxes;
 - ii. Any amount towards deduction of taxes; and
 - iii. Total of (i) and (ii) above.
- (g) Net claim: (e) – (f) (iii);
- (h) The amounts received by the Contractor upto the last claim:
 - i. For the Works executed (excluding Change of Scope orders);
 - ii. For Change of Scope Orders, and
 - iii. Taxes deducted

2. Monthly Maintenance Payment Statement

The monthly Statement for Maintenance Payment shall state:

- (a) the monthly payment admissible in accordance with the provisions of the Agreement;
- (b) the deductions for maintenance work not done;
- (c) net payment for maintenance due, (a) minus (b);
- (d) amounts reflecting adjustments in price under Clause 19.12; and
- (e) amount towards deduction of taxes

3. Contractor's claim for Damages

Note: The Contractor shall submit its claims in a form acceptable to the Authority.

Schedule - P

(See Clause

20.1)

Insurance

1. Insurance during Construction Period

- (i) The Contractor shall effect and maintain at its own cost, from the Appointed Date till the date of issue of the Completion Certificate, the following insurances for any loss or damage occurring on account of Non Political Event of Force Majeure, malicious act, accidental damage, explosion, fire and terrorism:
 - (a) insurance of Works, Plant and Materials and an additional sum of [15 (fifteen)] per cent of such replacement cost to cover any additional costs of and incidental to the rectification of loss or damage including professional fees and the cost of demolishing and removing any part of the Works and of removing debris of whatsoever nature; and
 - (b) insurance for the Contractor's equipment and Documents brought onto the Site by the Contractor, for a sum sufficient to provide for their replacement at the Site.
- (ii) The insurance under sub para (a) and (b) of paragraph 1(i) above shall cover the Authority and the Contractor against all loss or damage from any cause arising under paragraph 1.1 other than risks which are not insurable at commercial terms.

2. Insurance for Contractor's Defects Liability

The Contractor shall effect and maintain insurance cover of not less than 15% of the Contract Price for the Works from the date of issue of the Completion Certificate until the end of the Defects Liability Period for any loss or damage for which the Contractor is liable and which arises from a cause occurring prior to the issue of the Completion Certificate. The Contractor shall also maintain other insurances for maximum sums as may be required under the Applicable Laws and in accordance with Good Industry Practice.

3. Insurance against injury to persons and damage to property

- (i) The Contractor shall insure against its liability for any loss, damage, death or bodily injury, or damage to any property (except things insured under Paragraphs 1 and 2 of this Schedule or to any person (except persons insured under Clause 20.9), which may arise out of the Contractor's performance of this Agreement. This insurance shall be for a limit per occurrence of not less than the amount stated below with no limit on the number of occurrences.

The insurance cover shall be not less than: Rs. [*****]

- (ii) The insurance shall be extended to cover liability for all loss and damage to the Authority's property arising out of the Contractor's performance of this Agreement excluding:
 - (a) the Authority's right to have the construction works executed on, over, under, in or through any land, and to occupy this land for the Works; and
 - (b) damage which is an unavoidable result of the Contractor's obligations to execute the Works.

4. Insurance to be in joint names

The insurance under paragraphs 1 to 3 above shall be in the joint names of the Contractor and the Authority.

Schedule-Q

(See Clause 14.10)

Tests on Completion of Maintenance Period

1. Riding Quality test:

Riding quality test: Riding quality of each lane of the carriageway shall be checked with the help of a calibrated bump integrator and the maximum permissible roughness for purposes of this Test shall be [2,200 (two thousand and two hundred only)] mm for each kilometre.

2. Visual and physical test:

The Authority's Engineer shall conduct a visual and physical check of construction to determine that all works and equipment forming part thereof conform to the provisions of this Agreement. The physical tests shall include measurement of cracking, rutting, stripping and potholes and shall be as per the requirement of maintenance mentioned in Schedule-E.

Schedule-R

(See Clause 14.10)

Taking Over Certificate

I, (Name and designation of the Authority's Representative) under and in accordance with the Agreement dated (the "**Agreement**"), for Rehabilitation and up-gradation of road from km 0.000 to km 18.600 (Total length: 18.600 km) of Kumarghat-Kaiashahar section on NH-208 to two lane with paved shoulder in the State of Tripura (the "**Project Highway**") on Engineering, Procurement and Construction (EPC) basis through (Name of Contractor), hereby certify that the Tests on completion of Maintenance Period in accordance with Article 14 of the Agreement have been successfully undertaken to determine compliance of the Project Highway with the provisions of the Agreement and I hereby certify that the Authority has taken over the Project highway from the Contractor on this day.....

SIGNED, SEALED AND
DELIVERED

(Signature)

(Name and designation of Authority's
Representative)

(Address)

Rehabilitation and up-gradation of road from km 0.000 to km 18.600 (Total length: 18.600 km) of Kumarghat-Kaiashahar section on NH-208 to two lane with paved shoulder in the State of Tripura on EPC basis.

***** End of th